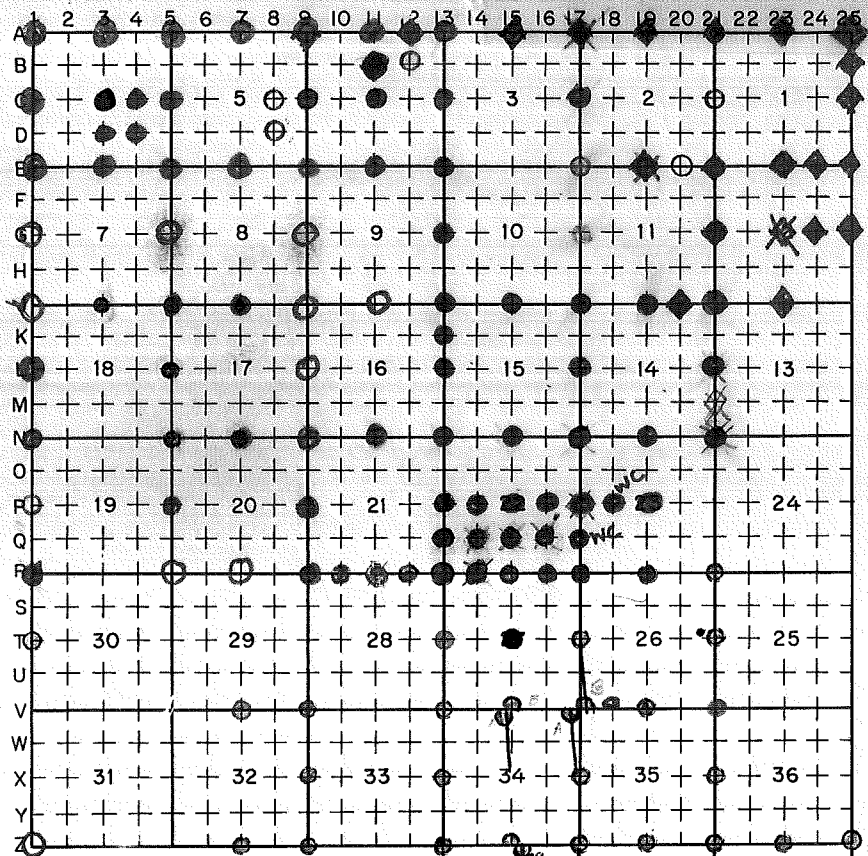


T 185 R 11E M W



**LEGEND**

○ = Corner having information on form 7100-52 in this file.

*Legend conforms to Reporting Form MPMCS 12/79*

**FILING INSTRUCTION**

File 7100-52 card record by letter and number coordinates behind the file guide for the township in which it falls.

File the 7100-52 card record by letter and then by number i.e., all A cards first, then B cards etc.

The first card behind the file guide (if data have been obtained and recorded) will be card A-1 for N. W. Township Corner, then card A-2 for 1/16 corner then card A-3 for 1/4 corner etc.

T.18S., R.11E.

TRACT OR SURVEY NO.

FOREST

BLM - INN of 7th Mtn. Desch.

TRACT OR SURVEY NO.

FOREST

TRACT OR SURVEY NO.

FOREST

**SURVEY DIAGRAM**

TOWNSHIP 18 SOUTH, RANGE 11 EAST, OF THE WILLAMETTE MER  
DEPENDENT RESURVEY, SUBDIVISION OF SECTIONS 22 AND 23, AND SU

**SEC. 14**

TABLE A: PARCEL A

FROM	TO
AP 1 S 89°47'E 1149	AP 2
AP 2 S 21°07'W 1212	AP 3
AP 3 N 23°19'W 828	AP 4
AP 4 N 83°50'SW 288	AP 5
AP 5 S 0°08'W 2131	AP 1

**SEC. 15**

TABLE B: PARCEL B

FROM	TO
AP 1 N 0°08'E 2131	AP 2
AP 2 N 89°22'W 537	AP 3
AP 3 S 55°44'W 060	AP 4
AP 4 S 15°48'W 2385	AP 5
AP 5 N 89°18'E 1218	AP 1

**SEC. 22**

TABLE C: PARCEL C

FROM	TO
AP 1 S 89°18'W 1218	AP 2
AP 2 S 15°48'W 060	AP 3
AP 3 S 55°44'W 15354	AP 4
AP 4 S 74°53'W 24992	AP 5
AP 5 S 89°22'W 1773	AP 6
AP 6 N 89°22'E 2037	AP 7
AP 7 S 0°22'W 1259	AP 8
AP 8 N 74°50'E 474	AP 9
AP 9 N 72°25'E 552	AP 10
AP 10 N 5°59'W 245	AP 11
AP 11 N 22°08'E 294	AP 12
AP 12 N 45°10'E 635	AP 13
AP 13 N 16°22'E 320	AP 14
AP 14 N 40°40'E 949	AP 15
AP 15 N 23°12'E 516	AP 16
AP 16 N 0°07'E 263	AP 17
AP 17 N 0°35'E 4001	AP 1

**SEC. 23**

TABLE D: PARCEL D

FROM	TO
AP 1 S 0°35'W 4001	AP 2
AP 2 S 0°07'W 263	AP 3
AP 3 S 23°24'E 309	AP 4
AP 4 S 23°43'E 374	AP 5
AP 5 S 72°40'E 158	AP 6
AP 6 N 34°09'E 423	AP 7
AP 7 N 19°05'E 470	AP 8
AP 8 N 35°24'E 400	AP 9
AP 9 N 52°27'E 413	AP 10
AP 10 N 10°32'W 471	AP 11
AP 11 N 35°00'E 543	AP 12
AP 12 N 5°55'W 550	AP 13
AP 13 N 29°31'W 398	AP 14
AP 14 N 0°37'W 383	AP 15
AP 15 N 14°24'W 507	AP 16
AP 16 N 30°27'W 538	AP 17
AP 17 N 20°03'W 245	AP 18
AP 18 N 89°47'W 1149	AP 1

**LEGEND**

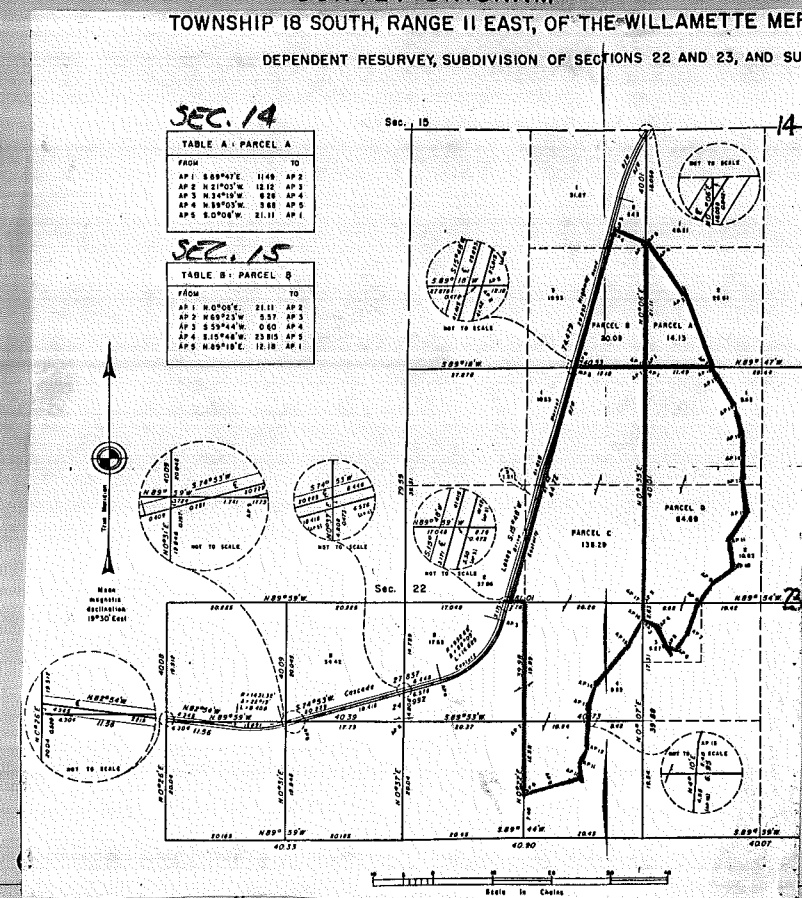
○ = Corner having information on form 7100-52 in this file.

*All AP's ARE MONUMENTED*

*FOR DETAILS SEE TBLM DATA IN CERTIFICATE BOOK*

*32 AP MONUMENTS PLUS 4 AP/ALIQUOT MONUMENTS SET*

*IN space at left. record in numerical tract file guide as the and recorded. Show on the tract diagram info data in this file.*





Index  
File No. \_\_\_\_\_

**CORNER RECORD (SEARCH)**


(Ref. FSM 7151.4)

Tract or Survey No. 000846 Cor. No. #4

TR 0103

T. 18 S R. 10 E R.D. Bend County Deschutes  
Merid. WM N.F. Deschutes State OR

CORNER DIAGRAM



DESCRIBE CORNER MONUMENT FOUND

DESCRIBE BEARING TREES OR OTHER OFFICIAL ACCESSORIES FOUND

DESCRIBE CORNER LOCATION RELATIVE TO NEAR-BY FEATURES, ALSO HOW TO REACH CORNER

PHOTO IDENTIFICATION DATA

Photo No. \_\_\_\_\_  
Filed At. \_\_\_\_\_  
Object Ident. \_\_\_\_\_  
Ident. By \_\_\_\_\_  
*Signature*

PLANE COORDINATE POSITION DATA

State \_\_\_\_\_ Zone \_\_\_\_\_  
X \_\_\_\_\_  
Y \_\_\_\_\_  
Estab. By \_\_\_\_\_  
*Agency*

Signature

Tom Miller

Title

PLS

Division

CS

Headquarters

SO

Date

12/87

CORNER RECORD (PERPETUATION)

MONUMENT: DESCRIBE NEW MONUMENT SET, OR WORK DONE TO PRESERVE EXISTING MONUMENT

Set 2 1/2" BCSP rising 1"



ACCESSORIES : DESCRIBE NEW BT'S WITNESS OBJECTS ETC. ESTABLISHED, OR WORK DONE TO PRESERVE EXISTING EVIDENCE

9

10

Work Done By Tom Miller Title PLS Date 12/87 State Registration No. 1508  
or Agency

Certified Cor. Record Prepared?  Yes No Filed At: Deschutes Co. Date 6/11/91

11

REMARKS

12

Index File No. T. 18 R. 10 M. Tract or Surv. No. 00846 Cor. 13

Index  
File No. 0151 CORNER RECORD (SEARCH) (Ref. FSM 7151.4) Tract or Survey No. \_\_\_\_\_ Cor. No. A-01  
T 18 S. R. 11 E. R.D. REND County DESCHUTES NW COR SEC 6  
Merid. WILLAMETTE N.F. DESCHUTES State OREGON

SEE: T. 18 S. - R 10 E ✓  
A-25

1981 B.C.S.P.

See: 001004 =  
See: 001012 = 5/98

A-01

USDA-FOREST SERVICE

Index

File No. 0351

T. 18 S. R. 11

Merid. WILLAMETTE

CORNER RECORD (SEARCH)

(Ref. FSM 7151.4)

Tract or Survey No.

001004

Cor.

No. A-31

E. R.D. BEND

County DESCHUTES

N.F. DESCHUTES

State OREGON

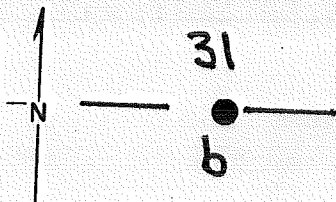
N/4

COR. of SEC. 6

S/4

COR. of SEC. 31

CORNER DIAGRAM PER LEGEND



TIES TITS

DESCRIBE CORNER MONUMENT FOUND

Searched For Nothing Found.

DESCRIBE BEARING TREES OR OTHER OFFICIAL ACCESSORIES FOUND

S.F.N.F

PHOTO IDENTIFICATION DATA

Photo No. \_\_\_\_\_

Filed At. \_\_\_\_\_

Object Ident. \_\_\_\_\_

Ident. By \_\_\_\_\_

Signature

7

DESCRIBE CORNER LOCATION RELATIVE TO NEAR-BY FEATURES, ALSO HOW TO REACH CORNER

Corner Legend:

Searched for/Not Found

Evidence Found/Accept.

Permanent Monument

Signature

H.C.P

Title

Division

Headquarters BEND

Date 5/8/70 D-7100-52 (3/75)

CORNER RECORD (PERPETUATION)

MONUMENT DESCRIBE NEW MONUMENT SET, OR WORK DONE TO PRESERVE EXISTING MONUMENT

Set by proportion a BCSP rising 3"

MONUMENT SET FILED

T175  
 1/4 S31 B  
 56 E  
 T185  
 PLS 2111  
 1997

ACCESSORIES DESCRIBE NEW B<sup>ts</sup> WITNESS OBJECTS ETC. ESTABLISHED, OR WORK DONE TO PRESERVE EXISTING EVIDENCE

A P. Pine 13" dia brs N57°E @ 7.5' MKD 1/4 S31 BT  
 A. W. Fir 11" " " S35°E @ 13.3' " 1/4 S6 BT  
 A 5/8" rebar driven flush brs N55°W @ 351.5', w/1 1/2" dia  
 AC MKD GPS 32 PLS 2111 1997  
 A P. Pine 14" dia brs S69°W @ 45.6' MKD X BT

Work Done By Walt Miller Title PLS Date 12/97 State Registration No. 2111  
 or Agency  
 PLAT PREPARED OR Certified Cor Record Prepared  Yes  No Filed At: Des. Co. SURVEYOR'S OFFICE Date 2/11/98

REMARKS

Revisited: 5/98 by Walt Miller. see: 001012

Index File No. 0351 T. 18 S., R. 11 E., W.M.

Tract or Surv. No.

Cor. A-03



USDA-FOREST SERVICE

Index File No. 0551

T. 18 S. R. 11

E. R.D. BEND

CORNER RECORD (SEARCH)

(Ref. FSM 7.151.4)

Tract or Survey No. 00100

Cor. No. A-5

Merid. WILLAMETTE

N.F. DESCHUTES

County DESCHUTES

NE COR. of SEC. 6

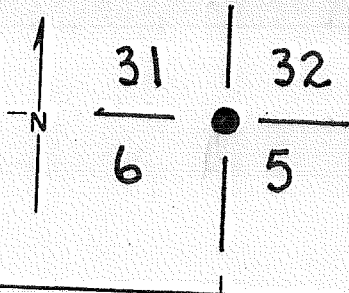
State OREGON

SW COR. of SEC. 32

CORNER DIAGRAM PER LEGEND

DESCRIBE CORNER MONUMENT FOUND

Searched For Nothing Found.



DESCRIBE BEARING TREES OR OTHER OFFICIAL ACCESSORIES FOUND

S.F. - N.F

PHOTO IDENTIFICATION DATA

Photo No. \_\_\_\_\_

Filed At \_\_\_\_\_

Object Ident. \_\_\_\_\_

Ident. By \_\_\_\_\_

Signature

7

DESCRIBE CORNER LOCATION RELATIVE TO NEAR-BY FEATURES, ALSO HOW TO REACH CORNER

Corner Legend:

Searched for/Not Found

Evidence Found/Accept

Permanent Monument

Signature N.C.F.

Title

Division

Headquarters BEND


Date 5/81 O-7100-52 (3/79)

CORNER RECORD (PERPETUATION)

MONUMENT DESCRIBE NEW MONUMENT SET, OR WORK DONE TO PRESERVE EXISTING MONUMENT

Set By Proportion a BCSP rising 8"

MONUMENT STAFF #1



ACCESSORIES DESCRIBE NEW B<sup>1</sup>/<sub>4</sub> WITNESS OBJECTS ETC. ESTABLISHED, OR WORK DONE TO PRESERVE EXISTING EVIDENCE

A P. pine 10" dia brs N71°E @ 19.7' MKD T175R11E S32 BT

A P. pine 12" " " S42°E @ 55.6' " XBT

A 5/8 rebar brs S38°E @ 318.8' w/1 1/2" dia. AC MKD GPS 33 PLS 2111 1997

A P. pine 14" dia S36°W @ 38.9' MKD T175R11E S6 BT

A 1/2" dia rebar brs N46°W @ 10.1' with a location poster declaring it to be the approx. corner set 5/20/74 by E. Lyde.

Work Done By Walt Miller Title PLS Date 12/97 State Registration No. 2111  
 or Agency  
 PLAT PREPARED OR  
 Certified Cor. Record Prepared?  Yes No Filed At: D. Doschler Co. SURVEYOR'S OFFICE Date 2/11/98

REMARKS

See: 001004

Revisited 5/98 By Walt Miller. see: 001012

Index File No 0551 T. 18S., R. 11 E., W.M.

Tract or Surv. No.

Cor. A-05

USDA-FOREST SERVICE

Index

File No. **0751**

T. **18** S. R. **11** E. R.D. **BEND**

Merid. **WILLAMETTE**

CORNER RECORD (SEARCH)

(Ref. FSM 7.151.4)

Tract or

Survey No. **001004**

Cor.

No. **A-7**

County **DESCHUTES**

**N/A**

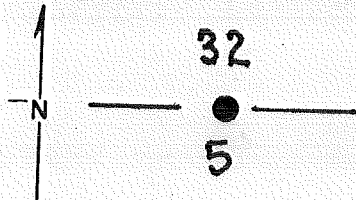
COR. of SEC. **5**

State **OREGON**

**3/4**

COR. of SEC. **37**

CORNER DIAGRAM PER LEGEND



DESCRIBE CORNER MONUMENT FOUND

**Searched For Nothing Found.**

DESCRIBE BEARING TREES OR OTHER OFFICIAL ACCESSORIES FOUND

**S.F. - N.F.**

PHOTO IDENTIFICATION DATA

Photo No. \_\_\_\_\_

Filed At. \_\_\_\_\_

Object Ident. \_\_\_\_\_

Ident. By \_\_\_\_\_

*Signature*

T17S  
T18S

DESCRIBE CORNER LOCATION RELATIVE TO NEAR-BY FEATURES, ALSO HOW TO REACH CORNER

**See: 001004 #12/97 Update**

Corner Legend:

Searched for/Not Found

Evidence Found/Accept.

Permanent Monument

Signature

**H.C.P.**

Title

Division

Headquarters **BEND**

Date **5/86** -7100-52 (3/75)

CORNER RECORD (PERPETUATION)

MONUMENT DESCRIBE NEW MONUMENT SET, OR WORK DONE TO PRESERVE EXISTING MONUMENT

Set by proportion a BOSP rising 6".

MONUMENT STAMPED

T115  
 S32 R  
 $\frac{1}{4}$  55 B  
 PLS 2111  
 T115  
 1997

ACCESSORIES DESCRIBE NEW B<sup>'s</sup> WITNESS OBJECTS ETC. ESTABLISHED, OR WORK DONE TO PRESERVE EXISTING EVIDENCE

A P. pine 10" dia. brs N43°E @ 41.4' MKD X BT  
 A 5/8" rebar brs N70°10'26"E @ 242.7' w/1/2" AC MKD GPS #39 PLS 2111 1997  
 A 3/8" rebar " S29°E @ 97.0' with a 1/2" dia AC MKD GPS 139 PLS 2111 1997  
 A P. pine 8" dia. brs S01°W @ 54.8' MKD 1/4 S5 BT  
 A P. pine 14" " " NOB°W @ 22.0' " 1/4 S32 BT

Work Done By Walt Miller Title Pls Date 12/97 State Registration No. 2111  
 or Agency

PLAT PREPARED OR  
 Certified Cor. Record Prepared?  Yes  No Filed At: Des Co. SURVEYOR'S OFFICE Date 2/11/98

REMARKS

See! 1004 †

Index File No. 0751 T. 18 S., R. 11 E., W.M.

Tract or Surv. No.

Cor. A-07

USDA-FOREST SERVICE

000812

Index File No. 0951

CORNER RECORD (SEARCH)

Tract or Survey No.

Cor. No. A-09

T. 18 S. R. 11 E.

R.D. BEND (Ref. FSM 7.151.4)

County DESCHUTES

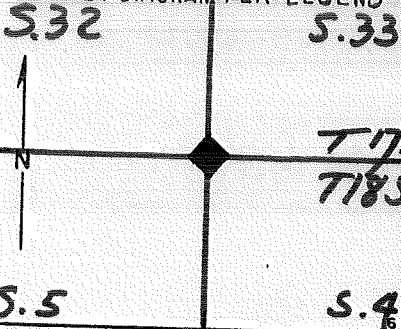
COR. of SEC. 5

Merid. WILLAMETTE

N.F. DESCHUTES State OREGON

SW COR. of SEC. 33

CORNER DIAGRAM PER LEGEND



DESCRIBE CORNER MONUMENT FOUND

SF/NF

3/4" rebar w/ Plastic Cap  
FRED AST, PLS 1938, FD 2 1/2 BCSP RISING 6" IN  
MD OF STONES (8/90) Set by PLS # 1104 (?) c1985

DESCRIBE BEARING TREES OR OTHER OFFICIAL ACCESSORIES FOUND

Revisited 12/97 001004

PHOTO IDENTIFICATION DATA

Photo No. \_\_\_\_\_

Filed At. \_\_\_\_\_

Object Ident. \_\_\_\_\_

Ident. By \_\_\_\_\_

Signature \_\_\_\_\_

DESCRIBE CORNER LOCATION RELATIVE TO NEAR-BY FEATURES, ALSO HOW TO REACH CORNER

Corner Legend:

Searched for/Not Found

Evidence Found/Accept.

Permanent Monument

Signature H.C.P.

Title S.T. Division

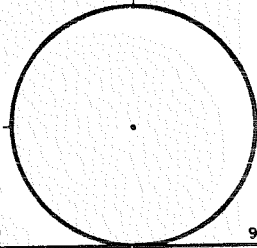
Headquarters S.O.

Date 5/8/00 -7100-52 (3/79)

CORNER RECORD (PERPETUATION)

MONUMENT. DESCRIBE NEW MONUMENT SET, OR WORK DONE TO PRESERVE EXISTING MONUMENT

MONUMENT SET/REPAIRED



ACCESSORIES DESCRIBE NEW BT'S WITNESS OBJECTS ETC. ESTABLISHED, OR WORK DONE TO PRESERVE EXISTING EVIDENCE

Set 6' steel fence post 6' W. of Cor

Work Done By FRED AST Title PLS Date 8/90 State Registration No. 1938  
or Agency  
PLAT PREPARED OR Certified Cor. Record Prepared?  No Filed At: DES Co. SURVEYOR'S OFFICE Date 9/11/90

REMARKS

See: 001004

Index File No 0951 T. 18 S., R. 11 E., W.M.

Tract or Surv. No.

Cor. A-09



USDA-FOREST SERVICE

Index

File No. 1151

CORNER RECORD (SEARCH)

(Ref. FSM 7151.4)

Tract or

Survey No.

001004

Cor.

No.

A-11

T 18 S. R. 11 E

R.D.

Bend

County

Deschutes

N/A S. 334

Merid. W Mt

N.F.

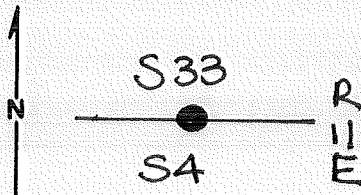
Deschutes

State

Oregon

CORNER DIAGRAM

T17S



S33

S4

T18S

DESCRIBE CORNER MONUMENT FOUND

Found X on Stone and accessories as set by PLS 1104 per filed plat CS3362

DESCRIBE BEARING TREES OR OTHER OFFICIAL ACCESSORIES FOUND

PHOTO IDENTIFICATION DATA

Photo No. \_\_\_\_\_

Filed At. \_\_\_\_\_

Object Ident. \_\_\_\_\_

Ident. By \_\_\_\_\_

*Signature*

PLANE COORDINATE POSITION DATA

State \_\_\_\_\_ Zone \_\_\_\_\_

X \_\_\_\_\_

Y \_\_\_\_\_

Estab. By \_\_\_\_\_

*Agency*

DESCRIBE CORNER LOCATION RELATIVE TO NEAR-BY FEATURES, ALSO HOW TO REACH CORNER

*Signature*

Wart Miller

*Title*

PLS

*Division*

CS

*Headquarters*

SO

*Date*

12/97

FS-7100-52 (3/68)

CORNER RECORD (PERPETUATION)

MONUMENT: DESCRIBE NEW MONUMENT SET, OR WORK DONE TO PRESERVE EXISTING MONUMENT

ACCESSORIES : DESCRIBE NEW BT'S WITNESS OBJECTS ETC. ESTABLISHED, OR WORK DONE TO PRESERVE EXISTING EVIDENCE

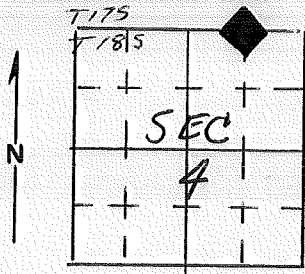
Work Done By Walt Miller Title PLS Date 12/97 State Registration No. 2111  
or Agency  
Certified Cor. Record Prepared?  Yes  No Filed At: DES County Date 2/11/98

REMARKS

Index File No. 1151 T. 18 R. 11 M. 11 Tract or Surv. No. 11 Cor. A-11

Index  
 File No. A 1251 CORNER RECORD (SEARCH) (Ref. FSM 7151.4) Tract or Survey No. \_\_\_\_\_ Cor. No. A-12  
 T 18 S R. 11 E R.D. Bend County Deshutes E/16 COR 4233  
 Merid. Willamette N.F. Deshutes State Oregon

CORNER DIAGRAM 33



DESCRIBE CORNER MONUMENT FOUND

*nothing*  
 8/90 - Fred Ast - PLS 1938 FO BCSP SET BY PLS # 1104  
 ~1985.

DESCRIBE BEARING TREES OR OTHER OFFICIAL ACCESSORIES FOUND

*nothing*

PHOTO IDENTIFICATION DATA

Photo No. \_\_\_\_\_  
 Filed At. \_\_\_\_\_  
 Object Ident. \_\_\_\_\_  
 Ident. By \_\_\_\_\_  
 Signature \_\_\_\_\_

DESCRIBE CORNER LOCATION RELATIVE TO NEAR-BY FEATURES, ALSO HOW TO REACH CORNER

*OVER RIM INTO TUMALO CR.*

PLANE COORDINATE POSITION DATA

State \_\_\_\_\_ Zone \_\_\_\_\_  
 X \_\_\_\_\_  
 Y \_\_\_\_\_  
 Estab. By \_\_\_\_\_  
 Agency \_\_\_\_\_

Signature B. ROGERS Title PLS Division \_\_\_\_\_ Headquarters SO Date 4/95 7100-52-(3-68)

CORNER RECORD (PERPETUATION)

MONUMENT: DESCRIBE NEW MONUMENT SET, OR WORK DONE TO PRESERVE EXISTING MONUMENT

ACCESSORIES : DESCRIBE NEW BT'S WITNESS OBJECTS ETC. ESTABLISHED, OR WORK DONE TO PRESERVE EXISTING EVIDENCE

Work Done By Fred AST Title PLS Date 8/90 State Registration No. 1938  
or Agency  
Certified Cor. Record Prepared?  Yes  No Filed At: Deschutes Co. Date 9/11/90

REMARKS

Index File No. 1251 T. 18 S. R. 11 E. M.

Tract or Surv. No.

Cor. A-2

R.S. T175 R11E E1/4 S2-13

Index  
File No. ~~222~~ 1351

CORNER RECORD (SEARCH)  
(Ref. FSM 7151.4)

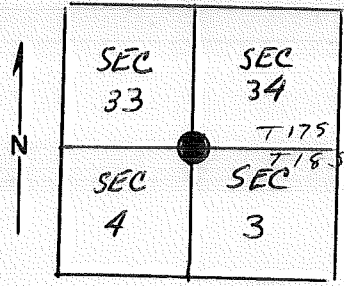
Tract or Survey No. 000812  
Cor. No. A-13

T 18 S R. 11 E  
Merid. Willamette

R.D. Bend County Deshutes  
N.F. Deshutes State Oregon

SEC. COR.

CORNER DIAGRAM



DESCRIBE CORNER MONUMENT FOUND

Found original stone & 1" pipe.  
SET: 2-13 T 175 R 11 E

DESCRIBE BEARING TREES OR OTHER OFFICIAL ACCESSORIES FOUND

100 Set By BLM 1976

PHOTO IDENTIFICATION DATA

Photo No. \_\_\_\_\_  
Filed At. \_\_\_\_\_  
Object Ident. \_\_\_\_\_  
Ident. By \_\_\_\_\_  
Signature \_\_\_\_\_

DESCRIBE CORNER LOCATION RELATIVE TO NEAR-BY FEATURES, ALSO HOW TO REACH CORNER

ON POWER LINE ROAD - NEAR FENCE COR.

PLANE COORDINATE POSITION DATA

State \_\_\_\_\_ Zone \_\_\_\_\_  
X \_\_\_\_\_  
Y \_\_\_\_\_  
Estab. By \_\_\_\_\_  
Agency \_\_\_\_\_

Signature B. ROGERS Title PLS Division Headquarters 50 Date 4/75 7100-52-(3/68)

CORNER RECORD (PERPETUATION)

MONUMENT: DESCRIBE NEW MONUMENT SET, OR WORK DONE TO PRESERVE EXISTING MONUMENT

ACCESSORIES : DESCRIBE NEW BT'S WITNESS OBJECTS ETC. ESTABLISHED, OR WORK DONE TO PRESERVE EXISTING EVIDENCE

9

10

Work Done By \_\_\_\_\_ Title \_\_\_\_\_ Date \_\_\_\_\_ State Registration No. or Agency \_\_\_\_\_

Certified Cor. Record Prepared ? Yes No Filed At: \_\_\_\_\_ Date \_\_\_\_\_

REMARKS

8/90 - Fred Ast, PLS 1938, FD BCSP

12/97 Walt Miller PLS 2111, Revisited: 007004

12

Index File No. 1351 T. 18S. R. 11 E. M.

Tract or Surv. No.

Cor.

A-13

13



USDA-FOREST SERVICE

Index File No. 1551

CORNER RECORD (SEARCH)

(Ref. FSM 7151.4)

Tract or Survey No. \_\_\_\_\_

Cor. No. A-15

T 18 S. R. 11 E.

R.D. Bend County Deschutes

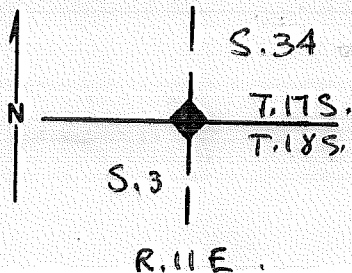
County Deschutes

1/4 Sec. 3

Merid. Wmt

N.F. Deschutes State Oreg

CORNER DIAGRAM



DESCRIBE CORNER MONUMENT FOUND

SFNF

DESCRIBE BEARING TREES OR OTHER OFFICIAL ACCESSORIES FOUND

SFNF

PHOTO IDENTIFICATION DATA

Photo No. \_\_\_\_\_

Filed At. \_\_\_\_\_

Object Ident. \_\_\_\_\_

Ident. By \_\_\_\_\_

*Signature*

DESCRIBE CORNER LOCATION RELATIVE TO NEAR-BY FEATURES, ALSO HOW TO REACH CORNER

PLANE COORDINATE POSITION DATA

State \_\_\_\_\_ Zone \_\_\_\_\_

X \_\_\_\_\_

Y \_\_\_\_\_

Estab. By \_\_\_\_\_

*Agency*

Signature

*Lynn J. Bruno*

Title

*PLS*

Division

Headquarters

Date

*11/91*

FS-7100-52 (3/68)

CORNER RECORD (PERPETUATION)

MONUMENT : DESCRIBE NEW MONUMENT SET, OR WORK DONE TO PRESERVE EXISTING MONUMENT

Set 3" I.P. w/3" Brass Cap by double proportion,

9

ACCESSORIES : DESCRIBE NEW BT'S WITNESS OBJECTS ETC. ESTABLISHED, OR WORK DONE TO PRESERVE EXISTING EVIDENCE

Not noted.

10

Work Done By Lynn J. Brown Title PLS 2335 Date 11/91 State Registration No. 2335  
or Agency

Certified Cor. Record Prepared?  Yes No Filed At: Deschutes County Date 12/4/91

11

REMARKS

unverified by USFS

12

Index File No.

1551

T.

18

R.

11

W.M.T

Tract or Surv. No.

GPO: 1986 O-439-095

Cor.

A-15

13

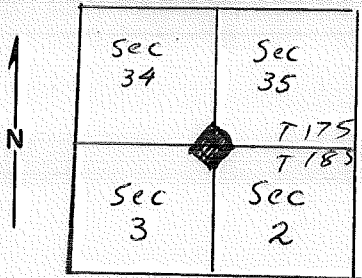
Index  
File No. A 1751

**CORNER RECORD (SEARCH)**  
(Ref. FSM 7151.4)

Tract or Survey No. \_\_\_\_\_  
Cor. No. A-17  
SK SEC. COR. 34  
NW Cor Sec. 2

T 185 R. 114 R.D. Bend County Deshutes  
Merid. Willamette N.F. Deshutes State Oregon

**CORNER DIAGRAM**



**DESCRIBE CORNER MONUMENT FOUND**

Found original stone & 2" pipe in fence line.

BCSP - PLAT # 000865

**DESCRIBE BEARING TREES OR OTHER OFFICIAL ACCESSORIES FOUND**

Found '1' r.p.

**PHOTO IDENTIFICATION DATA**

Photo No. \_\_\_\_\_  
Filed At. \_\_\_\_\_  
Object Ident. \_\_\_\_\_  
Ident. By \_\_\_\_\_  
Signature \_\_\_\_\_

**PLANE COORDINATE POSITION DATA**

State \_\_\_\_\_ Zone \_\_\_\_\_  
X \_\_\_\_\_  
Y \_\_\_\_\_  
Estab. By \_\_\_\_\_  
Agency \_\_\_\_\_

**DESCRIBE CORNER LOCATION RELATIVE TO NEAR-BY FEATURES, ALSO HOW TO REACH CORNER**

Signature B. ROGERS Title PLS Division \_\_\_\_\_ Headquarters 50

Date 1981/1/25 100-52-(3/68)

6

7

8

2

3

4

5

CORNER RECORD (PERPETUATION)

MONUMENT : DESCRIBE NEW MONUMENT SET, OR WORK DONE TO PRESERVE EXISTING MONUMENT

9

ACCESSORIES : DESCRIBE NEW BT'S WITNESS OBJECTS ETC. ESTABLISHED, OR WORK DONE TO PRESERVE EXISTING EVIDENCE

10

Work Done By \_\_\_\_\_ Title \_\_\_\_\_ Date \_\_\_\_\_ State Registration No. or Agency \_\_\_\_\_

Certified Cor. Record Prepared ? Yes No Filed At: \_\_\_\_\_ Date \_\_\_\_\_

REMARKS

BOSP. see plat # 000865

12

Index File No. 1751 T. 18 S. R. 11 E. M.

Tract or Surv. No.

Cor. A-17<sup>3</sup>

USDA-FOREST SERVICE

Index File No. 19.51

CORNER RECORD (SEARCH)

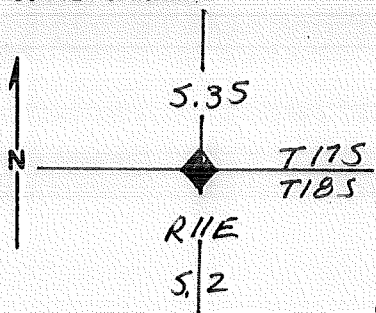
(Ref. FSM 7151.4)

Tract or Survey No. \_\_\_\_\_ Cor. No. A-19

T 18 S. R. 11 E. R.D. Bend County Deschutes N/A Sec. 2

Merid. WMT N.F. Deschutes State Orego

CORNER DIAGRAM



DESCRIBE CORNER MONUMENT FOUND

*BCSP see plat # 000865*

DESCRIBE BEARING TREES OR OTHER OFFICIAL ACCESSORIES FOUND

PHOTO IDENTIFICATION DATA

Photo No. \_\_\_\_\_  
 Filed At. \_\_\_\_\_  
 Object Ident. \_\_\_\_\_  
 Ident. By \_\_\_\_\_  
*Signature*

DESCRIBE CORNER LOCATION RELATIVE TO NEAR-BY FEATURES, ALSO HOW TO REACH CORNER

PLANE COORDINATE POSITION DATA

State \_\_\_\_\_ Zone \_\_\_\_\_  
 X \_\_\_\_\_  
 Y \_\_\_\_\_  
 Estab. By \_\_\_\_\_  
*Agency*

Signature \_\_\_\_\_ Title \_\_\_\_\_ Division \_\_\_\_\_ Headquarters \_\_\_\_\_ Date \_\_\_\_\_ FS-7100-52 (3/68)

CORNER RECORD (PERPETUATION)

MONUMENT : DESCRIBE NEW MONUMENT SET, OR WORK DONE TO PRESERVE EXISTING MONUMENT

ACCESSORIES : DESCRIBE NEW B<sup>T</sup>'s WITNESS OBJECTS ETC. ESTABLISHED, OR WORK DONE TO PRESERVE EXISTING EVIDENCE

Work Done By \_\_\_\_\_ Title \_\_\_\_\_ Date \_\_\_\_\_ State Registration No. or Agency \_\_\_\_\_  
Certified Cor. Record Prepared ? Yes No Filed At: \_\_\_\_\_ Date \_\_\_\_\_

REMARKS

*See plat # 00865*

Index File No. T. R. M. Tract or Surv. No. Cor.   
1951 18 11 GPO: 1986 O- 439-095 H-19



Index  
File No. A-2151

**CORNER RECORD (SEARCH)**

(Ref. FSM 7151.4)

Tract or  
Survey No. \_\_\_\_\_

Cor.  
No. A-21  
SEC. COR.

T 18 S R. 11 E

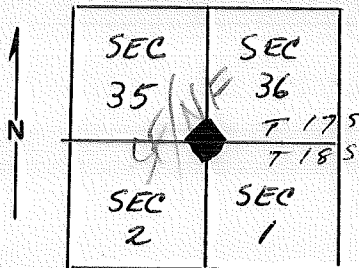
R.D. Bend County Deshutes

Merid. Willamette

N.F. Deshutes State Oregon

**CORNER DIAGRAM**

**DESCRIBE CORNER MONUMENT FOUND**



Found mound of rock and metal  
fence post.

1/92-David K. Bateman Ad. 3" G.I.P.

**DESCRIBE BEARING TREES OR OTHER OFFICIAL ACCESSORIES FOUND**

nothing

**PHOTO IDENTIFICATION DATA**

Photo No. \_\_\_\_\_

Filed At. \_\_\_\_\_

Object Ident. \_\_\_\_\_

Ident. By \_\_\_\_\_

*Signature*

**DESCRIBE CORNER LOCATION RELATIVE TO NEAR-BY FEATURES, ALSO HOW TO REACH CORNER**

ON HILLSIDE ~ POSSIBLY NEVER DISTURBED

**PLANE COORDINATE POSITION DATA**

State \_\_\_\_\_ Zone \_\_\_\_\_

X \_\_\_\_\_

Y \_\_\_\_\_

Estab. By \_\_\_\_\_

*Agency*

Signature B. ROGERS  
David K. Bateman

Title PLS  
PLS

Division \_\_\_\_\_

Headquarters \_\_\_\_\_

Date 4/95  
1/92 7100-52-(3/68)

CORNER RECORD (PERPETUATION)

MONUMENT: DESCRIBE NEW MONUMENT SET, OR WORK DONE TO PRESERVE EXISTING MONUMENT

ACCESSORIES : DESCRIBE NEW BT'S WITNESS OBJECTS ETC. ESTABLISHED, OR WORK DONE TO PRESERVE EXISTING EVIDENCE

Work Done By \_\_\_\_\_ Title \_\_\_\_\_ Date \_\_\_\_\_ State Registration No. or Agency \_\_\_\_\_  
Certified Cor. Record Prepared ? Yes No Filed At: \_\_\_\_\_ Date \_\_\_\_\_

REMARKS  
*See plat # 000866 and 000865*

Index File No. *2151 T. 18 S. R. 11 E. M.*

Tract or Surv. No.

Cor. *A-21*

USDA-FOREST SERVICE

Index  
File No. 2351

CORNER RECORD (SEARCH)

(Ref. FSM 7151.4)

Tract or  
Survey No. 000866

Cor.  
No. A-23

T 18 S R. 11 E.

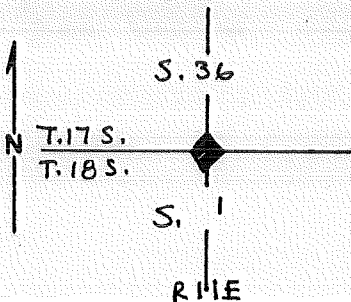
R.D. Bend County Deschutes

Merid. WMT

N.F. Deschutes State Oregon

N/A Sec. 1

CORNER DIAGRAM



DESCRIBE CORNER MONUMENT FOUND

1/92 David K. Bateman fd 2 1/2 IP w/ 2 1/2" BC

B

DESCRIBE BEARING TREES OR OTHER OFFICIAL ACCESSORIES FOUND

PHOTO IDENTIFICATION DATA

Photo No. \_\_\_\_\_  
Filed At. \_\_\_\_\_  
Object Ident. \_\_\_\_\_  
Ident. By \_\_\_\_\_  
*Signature*

DESCRIBE CORNER LOCATION RELATIVE TO NEAR-BY FEATURES, ALSO HOW TO REACH CORNER

PLANE COORDINATE POSITION DATA

State \_\_\_\_\_ Zone \_\_\_\_\_  
X \_\_\_\_\_  
Y \_\_\_\_\_  
Estab. By \_\_\_\_\_  
*Agency*

Signature

David K. Bateman

Title

PLS

Division

Headquarters

AT

Date

1/92

FS-7100-52 (3/66)

CORNER RECORD (PERPETUATION)

MONUMENT: DESCRIBE NEW MONUMENT SET, OR WORK DONE TO PRESERVE EXISTING MONUMENT

ACCESSORIES : DESCRIBE NEW BT's WITNESS OBJECTS ETC. ESTABLISHED, OR WORK DONE TO PRESERVE EXISTING EVIDENCE

Work Done By \_\_\_\_\_ Title \_\_\_\_\_ Date \_\_\_\_\_ State Registration No. or Agency \_\_\_\_\_  
Certified Cor. Record Prepared? Yes No Filed At: \_\_\_\_\_ Date \_\_\_\_\_

REMARKS

See plat # 000866 & 000865

Index File No. T. R. M. Tract or Surv. No. Cor. <sup>12</sup>  
2381 GPO: 1986 O- 439-095 A-23<sup>13</sup>

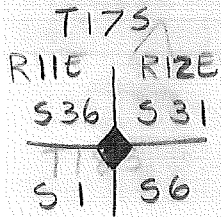
Index File No. 2551

**CORNER RECORD (SEARCH)**  
(Ref. FSM 7151.4)

Tract or Survey No. \_\_\_\_\_ Cor. A - 25  
No. \_\_\_\_\_

18 S. R. 11 E. R.D. Bend County DESCHUTES SEC. COR. \_\_\_\_\_

Merid. WILLAMETTE N.F. DESCHUTES State OREGON



~~SEE~~ T 17 S R 11 E : Z - 25

Brass cap set by Michael Tye 3-10-78

SEE PLAT # 000865  
000866

T18S

A-25

USDA-FOREST SERVICE

Index

File No. 1052

CORNER RECORD (SEARCH)

(Ref. FSM 7151.4)

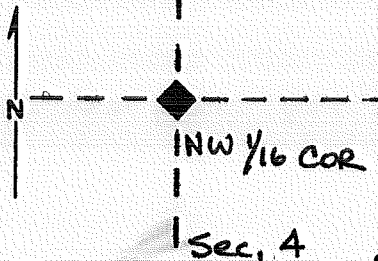
Tract or Survey No. 000812 Cor. No. B-10

T 18 S. R. 11 E. R.D. Bend County Deschutes

Merid. W.M. N.F. Deschutes State Oregon. NW 1/16 Sec. 4

CORNER DIAGRAM

T 18 S | R 11 E



DESCRIBE CORNER MONUMENT FOUND

FD, BCSP - or 5/8" Iron Rod

See our survey # 812

2

DESCRIBE BEARING TREES OR OTHER OFFICIAL ACCESSORIES FOUND

?

3

PHOTO IDENTIFICATION DATA

Photo No. \_\_\_\_\_

Filed At. \_\_\_\_\_

Object Ident. \_\_\_\_\_

Ident. By \_\_\_\_\_

*Signature*

7

PLANE COORDINATE POSITION DATA

State \_\_\_\_\_ Zone \_\_\_\_\_

X \_\_\_\_\_

Y \_\_\_\_\_

Estab. By \_\_\_\_\_

*Agency*

8

DESCRIBE CORNER LOCATION RELATIVE TO NEAR-BY FEATURES, ALSO HOW TO REACH CORNER

4

Signature

Fred Ast

Title

PLS

Division

—

Headquarters

—

Date

8/90

FS-7100-52 (3/68)

5

CORNER RECORD (PERPETUATION)

MONUMENT : DESCRIBE NEW MONUMENT SET, OR WORK DONE TO PRESERVE EXISTING MONUMENT

ACCESSORIES : DESCRIBE NEW BT's WITNESS OBJECTS ETC. ESTABLISHED, OR WORK DONE TO PRESERVE EXISTING EVIDENCE

Work Done By Fred Ast Title PLS Date 8/90 State Registration No. 1938  
or Agency  
Certified Cor. Record Prepared?  Yes  No Filed At: Deschutes County Date 9/11/90

REMARKS

Index File No. 1052 T. 18 R. 11 M. 11 Tract or Surv. No. 000812 Cor. B-10  
GPO: 1986 O-439-095



Index  
File No. B/1152

**CORNER RECORD (SEARCH)**

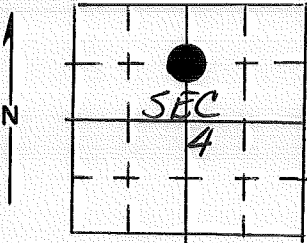
(Ref. FSM 7151.4)

Tract or Survey No. 000812 Cor. No. B-11

T 18S R. 11E R.D. Bend County Deschutes N/C/16 Cor Sec 4

Merid. Willamette N.F. Deschutes State Oregon

**CORNER DIAGRAM**



**DESCRIBE CORNER MONUMENT FOUND**

*nothing*  
Ø/90 - Fred ~~Net~~ Fd 5/8" IR.

**DESCRIBE BEARING TREES OR OTHER OFFICIAL ACCESSORIES FOUND**

*nothing*

**PHOTO IDENTIFICATION DATA**

Photo No. \_\_\_\_\_  
Filed At. \_\_\_\_\_  
Object Ident. \_\_\_\_\_  
Ident. By \_\_\_\_\_  
*Signature*

**DESCRIBE CORNER LOCATION RELATIVE TO NEAR-BY FEATURES, ALSO HOW TO REACH CORNER**

ON POWER LINE ROAD & CITY WATER LINE

**PLANE COORDINATE POSITION DATA**


State \_\_\_\_\_ Zone \_\_\_\_\_  
X \_\_\_\_\_  
Y \_\_\_\_\_  
Estab. By \_\_\_\_\_  
*Agency*

Signature B. ROGERS Title DUS Division \_\_\_\_\_ Headquarters SO Date 4/75 7100-52-(3/68)

CORNER RECORD (PERPETUATION)

MONUMENT: DESCRIBE NEW MONUMENT SET, OR WORK DONE TO PRESERVE EXISTING MONUMENT

Replaced I.R. w/ 2 1/2 BCSP RISING 0.3'.



9

ACCESSORIES: DESCRIBE NEW BT'S WITNESS OBJECTS ETC. ESTABLISHED, OR WORK DONE TO PRESERVE EXISTING EVIDENCE

12" p. pine bres S 70° E @ 70.6' B/S CN 1/16 S4 BT \*  
10" " " S 44° W @ 122.3' " " " " " \*

\* w/ brass washer NAILED TO FACE OF TREE BET. "B" AND "T"

10

Work Done By Fred Ast Title PLS Date 8/90 State Registration No. 1938  
or Agency  
Certified Cor. Record Prepared?  Yes No Filed At: Deschutes County Date 9/11/90

11

REMARKS

Index File No. 1152 T. 18 S. R. 11 E. M. Tract or Surv. No. Cor. B-11

12

13

Index  
File No. B-1252

**CORNER RECORD (SEARCH)**

(Ref. FSM 7151.4)

Tract or  
Survey No. \_\_\_\_\_

Cor.  
No. B-12

T 185 R. 11E

R.D. Bend

County Deshutes

NE/16 Cor Sec 4

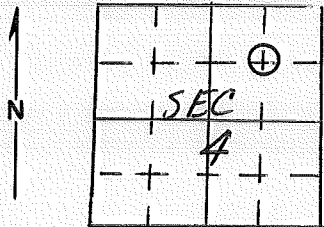
Merid. Willamette

N.F. Deshutes

State Oregon

**CORNER DIAGRAM**

**DESCRIBE CORNER MONUMENT FOUND**



*nothing*

See our survey  
# 899 by J. Tye,  
5/8" Iron rod w/ cap.

**DESCRIBE BEARING TREES OR OTHER OFFICIAL ACCESSORIES FOUND**

*nothing*

**PHOTO IDENTIFICATION DATA**

Photo No. \_\_\_\_\_

Filed At. \_\_\_\_\_

Object Ident. \_\_\_\_\_

Ident. By \_\_\_\_\_

*Signature*

**PLANE COORDINATE POSITION DATA**

State \_\_\_\_\_ Zone \_\_\_\_\_

X \_\_\_\_\_

Y \_\_\_\_\_

Estab. By \_\_\_\_\_

*Agency*

Signature B. ROBERTS

Title PLS

Division \_\_\_\_\_

Headquarters SD

Date 4/75 7100-52-(3/68)

CORNER RECORD (PERPETUATION)

MONUMENT : DESCRIBE NEW MONUMENT SET, OR WORK DONE TO PRESERVE EXISTING MONUMENT

9

ACCESSORIES : DESCRIBE NEW BT's WITNESS OBJECTS ETC. ESTABLISHED, OR WORK DONE TO PRESERVE EXISTING EVIDENCE

10

Work Done By \_\_\_\_\_ Title \_\_\_\_\_ Date \_\_\_\_\_ State Registration No. or Agency \_\_\_\_\_

Certified Cor. Record Prepared ? Yes No Filed At: \_\_\_\_\_ Date \_\_\_\_\_

11

REMARKS

12

Index File No. 1252 T. 183 R. 11e. M.

Tract or Surv. No.

Cor. B-12 13

USDA-FOREST SERVICE

Index File No. 2552

CORNER RECORD (SEARCH)

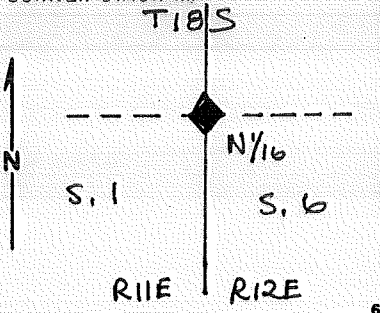
(Ref. FSM 7151.4)

Tract or Survey No. \_\_\_\_\_ Cor. No. B-25

T 18 S. R. 11 E. R.D. Bend County Deschutes N/16 1/6

Merid. Wmt N.F. Deschutes State Oregon

CORNER DIAGRAM



DESCRIBE CORNER MONUMENT FOUND

SEE PLAT # 000865 ± 000866 BCSP

PHOTO IDENTIFICATION DATA

Photo No. \_\_\_\_\_  
 Filed At. \_\_\_\_\_  
 Object Ident. \_\_\_\_\_  
 Ident. By \_\_\_\_\_  
 Signature \_\_\_\_\_

DESCRIBE BEARING TREES OR OTHER OFFICIAL ACCESSORIES FOUND

Blank area for describing bearing trees or other official accessories found.

PLANE COORDINATE POSITION DATA

State \_\_\_\_\_ Zone \_\_\_\_\_  
 X \_\_\_\_\_  
 Y \_\_\_\_\_  
 Estab. By \_\_\_\_\_  
 Agency \_\_\_\_\_

DESCRIBE CORNER LOCATION RELATIVE TO NEAR-BY FEATURES, ALSO HOW TO REACH CORNER

Blank area for describing corner location relative to near-by features, also how to reach corner.

Signature \_\_\_\_\_ Title \_\_\_\_\_ Division \_\_\_\_\_ Headquarters \_\_\_\_\_ Date \_\_\_\_\_ FS-7100-52 (3/68)

CORNER RECORD (PERPETUATION)

MONUMENT: DESCRIBE NEW MONUMENT SET, OR WORK DONE TO PRESERVE EXISTING MONUMENT

ACCESSORIES : DESCRIBE NEW BT'S WITNESS OBJECTS ETC. ESTABLISHED, OR WORK DONE TO PRESERVE EXISTING EVIDENCE

Work Done By \_\_\_\_\_ Title \_\_\_\_\_ Date \_\_\_\_\_ State Registration No. or Agency \_\_\_\_\_

Certified Cor. Record Prepared? Yes No Filed At: \_\_\_\_\_ Date \_\_\_\_\_

REMARKS

See plats 000865, 000866

Index File No. T. R. M. Tract or Surv. No. Cor.

2552

18

11

GPO: 1986 0- 439-095

B-25

USDA-FOREST SERVICE

Index  
File No. 0153

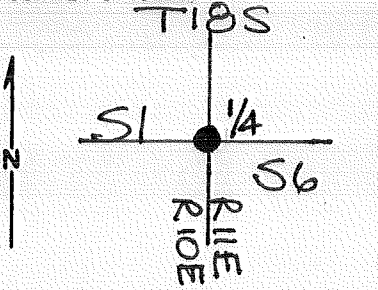
CORNER RECORD (SEARCH)  
(Ref. FSM 7151.4)

Tract or Survey No. 001004 Cor. No. C-01

T 18S R. 11E R.D. Bond County Deschutes w/4 S. 6

Merid. W MT N.F. Deschutes State Oregon

CORNER DIAGRAM



DESCRIBE CORNER MONUMENT FOUND

SF/NF

DESCRIBE BEARING TREES OR OTHER OFFICIAL ACCESSORIES FOUND

SF/NF

PHOTO IDENTIFICATION DATA

Photo No. \_\_\_\_\_  
Filed At. \_\_\_\_\_  
Object Ident. \_\_\_\_\_  
Ident. By \_\_\_\_\_  
*Signature*

DESCRIBE CORNER LOCATION RELATIVE TO NEAR-BY FEATURES, ALSO HOW TO REACH CORNER

PLANE COORDINATE POSITION DATA

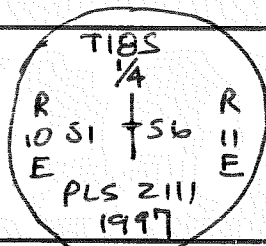
State \_\_\_\_\_ Zone \_\_\_\_\_  
X \_\_\_\_\_  
Y \_\_\_\_\_  
Estab. By \_\_\_\_\_  
*Agency*

*Signature* Walt Miller Title PLS Division CS Headquarters SO Date 12/97 FS-7100-52 (3/88)

CORNER RECORD (PERPETUATION)

MONUMENT: DESCRIBE NEW MONUMENT SET, OR WORK DONE TO PRESERVE EXISTING MONUMENT

Set By Proportion a  $2\frac{1}{2}$ " BCSP Rising 7"



ACCESSORIES: DESCRIBE NEW BT'S WITNESS OBJECTS ETC. ESTABLISHED, OR WORK DONE TO PRESERVE EXISTING EVIDENCE

A  $5/8$ " Rebar, GPS 30, N  $79^{\circ}54'58''$ E @ 303.4 ft. - No Cap

A.P. pine 12" dia. brs East @ 23.6' MKD  $1/4$  S6 BT

A.P. pine 8" " " S  $29^{\circ}W$  @ 26.6 ft.

A  $5/8$ " Rebar brs N  $89^{\circ}20'12''$ W @ ~~23.6' MKD~~ X BT. 623.9' w/ $1/2$  dia  
AC. MKD GPS 130 PLS 2111 1997

A.P. pine 14" dia. brs. N  $15^{\circ}W$  @ 62.5' MKD  $1/4$  S1 BT

Work Done By Walt Miller Title PLS Date 12/97 State Registration No. 2111  
or Agency

Certified Cor. Record Prepared?  Yes  No Filed At Deschutes County Date 2/11/98

REMARKS

See: 001004 †

Revisited 5/98 By Walt Miller. See Also: 001012 †

Index File No.

0153

T.

R.

M.

Tract or Surv. No.

GPO: 1986 O-439-095

Cor.

C-01

12

13



USDA-FOREST SERVICE

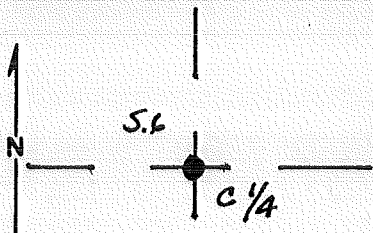
Index  
File No. 0353

CORNER RECORD (SEARCH)  
(Ref. FSM 7151.4)

#5  
Tract or Survey No. 001012 Cor. No. C-03

T T18S R. R11E R.D. Bend County Deschutes C/A S.6  
Merid. WME N.F. Deschutes State Oregon

CORNER DIAGRAM



DESCRIBE CORNER MONUMENT FOUND

SFNF

DESCRIBE BEARING TREES OR OTHER OFFICIAL ACCESSORIES FOUND

SFNF

T18S | R11E 6

PHOTO IDENTIFICATION DATA

Photo No. \_\_\_\_\_  
Filed At. \_\_\_\_\_  
Object Ident. \_\_\_\_\_  
Ident. By \_\_\_\_\_

Signature 7

PLANE COORDINATE POSITION DATA

State \_\_\_\_\_ Zone \_\_\_\_\_  
X \_\_\_\_\_  
Y \_\_\_\_\_  
Estab. By \_\_\_\_\_

Agency 8

DESCRIBE CORNER LOCATION RELATIVE TO NEAR-BY FEATURES, ALSO HOW TO REACH CORNER

Signature Walt Miller Title PLS Division ES Headquarters SO Date 5/98 FS-7100-52 (3/88) 5

**CORNER RECORD (PERPETUATION)**

MONUMENT: DESCRIBE NEW MONUMENT SET, OR WORK DONE TO PRESERVE EXISTING MONUMENT

At intersection of line from CE 1/16 to the West 1/4 Corner,  
with a line from the CS 1/16 corner to the North 1/4 Cor,  
I set a BCSP rising 6" in a mound of stone

T105  
R  
C 1/4 - 56 11  
E  
PLS 2111  
1998

ACCESSORIES : DESCRIBE NEW BT'S WITNESS OBJECTS ETC. ESTABLISHED, OR WORK DONE TO PRESERVE EXISTING EVIDENCE

A. P. pine 26" dia brs N61°E @ 37.1 ft MKd C 1/4 S6 BT

A Spruce 7" " " S55°E @ 29.9 " " X BT

A L.P. Pine 6" " " S41°W @ 15.8 " " X BT

A Rock outcrop 24' x 10' x 9' N 52°W @ 18.4' MKd X BO

A 5/16" SR rising 18" set by parties unknown for the Approx. C 1/4  
brs N73°W @ 130.2', GPS SI brs N06°12'01"E @ 541.58'

Work Done By Walt Kuller Title PLS Date 5/98 State Registration No. 2111  
or Agency \_\_\_\_\_

Certified Cor. Record Prepared?  No Filed At: Des. County Date 7/1/98

REMARKS

Index File No. 0353 T. 18 R. 11 M. \_\_\_\_\_ Tract or Surv. No. 001012 Cor. C-03

USDA-FOREST SERVICE

Index File No. 0453

CORNER RECORD (SEARCH)  
(Ref. FSM 7151.4)

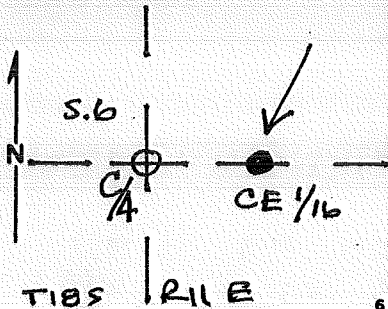
Tract or Survey No. 001012

#6  
Cer. No. C-04

T 18 S R. 11 E. R.D. Bend County Deschutes CE 1/16 S.6

Merid. W.M.T. N.F. Deschutes State Oregon

CORNER DIAGRAM



DESCRIBE CORNER MONUMENT FOUND

Found basalt Stone 22"x10"x7" Rising 12" MKD 1/16 on S. face with + on top, surrounded by ring of stones (Apparently set in 1929).

DESCRIBE BEARING TREES OR OTHER OFFICIAL ACCESSORIES FOUND

SFNF

PHOTO IDENTIFICATION DATA

Photo No. \_\_\_\_\_  
Filed At. \_\_\_\_\_  
Object Ident. \_\_\_\_\_  
Ident. By \_\_\_\_\_  
*Signature*

DESCRIBE CORNER LOCATION RELATIVE TO NEAR-BY FEATURES, ALSO HOW TO REACH CORNER

PLANE COORDINATE POSITION DATA

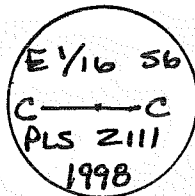
State \_\_\_\_\_ Zone \_\_\_\_\_  
X \_\_\_\_\_  
Y \_\_\_\_\_  
Estab. By \_\_\_\_\_  
*Agency*

Signature Walt Miller Title PLS Division CS Headquarters SO Date 5/98 FS-7100-52 (3/88)

CORNER RECORD (PERPETUATION)

MONUMENT: DESCRIBE NEW MONUMENT SET, OR WORK DONE TO PRESERVE EXISTING MONUMENT

Set BCSP Rising 6" in mound of stone.  
Buried orig. Stone alongside.



ACCESSORIES: DESCRIBE NEW BT'S WITNESS OBJECTS ETC. ESTABLISHED, OR WORK DONE TO PRESERVE EXISTING EVIDENCE

A P. pine ~~tree~~ 10" dia brs S 73° E @ 27.9 ft mkd X BT  
 A B. " " 10" " " N 09° W @ 37.9 " " CE 1/16 S6 BT  
 A 3/16" dia. SR Rising 24" set by parties unknown for the approx  
 CE 1/16 brs N 58° W @ 154.5'

Work Done By Walt Miller Title PLS Date 5/98 State Registration No. 2111  
 or Agency  
 Certified Cor. Record Prepared  Yes  No Filed At: Des Comts Date 7/1/98  
 REMARKS

Index File No. 0453 T. 18 R. 11 M. 12  
 Tract or Surv. No. 001012 Cor. C-04 13  
 GPO: 1986 O-439-095

USDA-FOREST SERVICE

Index

File No. 0553

CORNER RECORD (SEARCH)

(Ref. FSM 7151.4)

Tract or Survey No. 001004

#17

Cor. No. C-05

T 18 S R. 11 E

R.D. Bend

County Deschutes

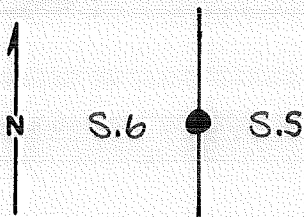
W/4 S.5

Merid. WMT

N.F. Deschutes

State Oregon

CORNER DIAGRAM



T18S R11E

DESCRIBE CORNER MONUMENT FOUND

Found original Stone 18" x 15" x 6" set firmly in ground clearly marked with an open top 1/4 on West face.

DESCRIBE BEARING TREES OR OTHER OFFICIAL ACCESSORIES FOUND

PHOTO IDENTIFICATION DATA

Photo No. \_\_\_\_\_

Filed At. \_\_\_\_\_

Object Ident. \_\_\_\_\_

Ident. By \_\_\_\_\_

*Signature*

PLANE COORDINATE POSITION DATA

State \_\_\_\_\_ Zone \_\_\_\_\_

X \_\_\_\_\_

Y \_\_\_\_\_

Estab. By \_\_\_\_\_

*Agency*

DESCRIBE CORNER LOCATION RELATIVE TO NEAR-BY FEATURES, ALSO HOW TO REACH CORNER

Signature

Walt Miller

Title

PLS

Division

CS

Headquarters

SO

Date

12/97

FS-7100-52 (3/68)

**CORNER RECORD (PERPETUATION)**

**MONUMENT: DESCRIBE NEW MONUMENT SET, OR WORK DONE TO PRESERVE EXISTING MONUMENT**

Set in original location a BCSP rising 5"

T105  
1/4  
S6755 R  
PLS 2111 E  
1997

**ACCESSORIES: DESCRIBE NEW BT'S WITNESS OBJECTS ETC. ESTABLISHED, OR WORK DONE TO PRESERVE EXISTING EVIDENCE**

A P. pine 10" dia. brs N58°E @ 19.5' MKD 1/4 SSBT

A P. pine 9" dia brs S24°E @ 25.4' MKD X BT

A P. pine 5" dia " S34°W @ 280' MKD 1/4 S6 BT

A 5/8" Rebar, N 53°W, 101.2' with 1/2" dia AC MKD GPS 34 PLS 2111 1997

Work Done By Walt Miller Title PLS Date 12/97 State Registration No. 2111  
or Agency

Certified Cor. Record Prepared?  Yes  No Filed At: Duchesne County Date 2/11/98

**REMARKS**

See: 001004

Revisited 5/98 By Walt Miller: 001012

Index  
File No. 0853

**CORNER RECORD (SEARCH)**

(Ref. FSM 7151.4)

Tract or  
Survey No. \_\_\_\_\_

Cor.  
No. C-08

T 18 S. R. 11 E.

R.D. Bend

County Deschutes

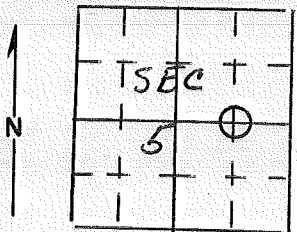
EC/16 Cor Sec 5

Merid. Willamette

N.F. Deschutes

State Oregon

**CORNER DIAGRAM**



**DESCRIBE CORNER MONUMENT FOUND**

*nothing*

**DESCRIBE BEARING TREES OR OTHER OFFICIAL ACCESSORIES FOUND**

*nothing*

**DESCRIBE CORNER LOCATION RELATIVE TO NEAR-BY FEATURES, ALSO HOW TO REACH CORNER**

*ON RIM ABOVE YUMALO CR. —  
CLEARED LINE RUNS SOUTH*

**PHOTO IDENTIFICATION DATA**

Photo No. \_\_\_\_\_

Filed At. \_\_\_\_\_

Object Ident. \_\_\_\_\_

Ident. By \_\_\_\_\_

*Signature*

**PLANE COORDINATE POSITION DATA**

State \_\_\_\_\_ Zone \_\_\_\_\_

X \_\_\_\_\_

Y \_\_\_\_\_

Estab. By \_\_\_\_\_

*Agency*

Signature B. ROGERS Title PCS Division \_\_\_\_\_

Headquarters SO

Date 4/25 7100-52-(3-68)

CORNER RECORD (PERPETUATION)

MONUMENT: DESCRIBE NEW MONUMENT SET, OR WORK DONE TO PRESERVE EXISTING MONUMENT

9

ACCESSORIES : DESCRIBE NEW BT'S WITNESS OBJECTS ETC. ESTABLISHED, OR WORK DONE TO PRESERVE EXISTING EVIDENCE

10

Work Done By \_\_\_\_\_ Title \_\_\_\_\_ Date \_\_\_\_\_ State Registration No. or Agency \_\_\_\_\_

Certified Cor. Record Prepared ? Yes No Filed At: \_\_\_\_\_ Date \_\_\_\_\_

11

REMARKS

12

Index File No. 0853 T. 18 S. R. 11 E. M.

Tract or Surv. No.

Cor. C-08 13



Index  
File No. 9810953

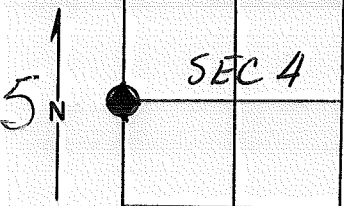
**CORNER RECORD (SEARCH)**  
(Ref. FSM 7151.4)

Tract or  
Survey No. 000812 Cor. No. C-09

T 18S R. 11E R.D. Bend County Deschutes E/Cor Sec 5  
Merid. Willamette N.F. Deschutes State Oregon W/d Cor Sec 4

CORNER DIAGRAM

DESCRIBE CORNER MONUMENT FOUND



*nothing*  
8/90 - Fred Ast FD. 2 1/2" BCSP RISING 0.2'

DESCRIBE BEARING TREES OR OTHER OFFICIAL ACCESSORIES FOUND

8/90 Fred Ast FD.  
10" P. pine brs S 82° E @ 15.1'  
*nothing* 8" " " " S 49° W @ 20.2'

PHOTO IDENTIFICATION DATA

Photo No. \_\_\_\_\_  
Filed At. \_\_\_\_\_  
Object Ident. \_\_\_\_\_  
Ident. By \_\_\_\_\_  
*Signature*

DESCRIBE CORNER LOCATION RELATIVE TO NEAR-BY FEATURES, ALSO HOW TO REACH CORNER

150' N of POWER LINE ROAD - 800' E. of HILL CREST  
BRUSHED LINES 4 WAYS - POSS. 1/4 STONE

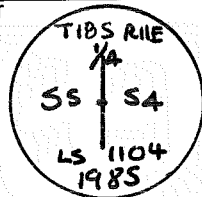
PLANE COORDINATE POSITION DATA

State \_\_\_\_\_ Zone \_\_\_\_\_  
X \_\_\_\_\_  
Y \_\_\_\_\_  
Estab. By \_\_\_\_\_  
*Agency*

Signature B. ROGERS Title PLS Division \_\_\_\_\_ Headquarters SO Date 4/95 7100-52-(3/68)

CORNER RECORD (PERPETUATION)

MONUMENT : DESCRIBE NEW MONUMENT SET, OR WORK DONE TO PRESERVE EXISTING MONUMENT



9

ACCESSORIES : DESCRIBE NEW BT'S WITNESS OBJECTS ETC. ESTABLISHED, OR WORK DONE TO PRESERVE EXISTING EVIDENCE

10

Work Done By Fred Ast Title PLS Date 8/90 State Registration No. 1938  
or Agency  
Certified Cor. Record Prepared?  Yes No Filed At: Deschutes County Date 9/11/90

REMARKS

Revisited 12/97 By Walt Miller. See: 001004

12

Index File No. 0953 T. 18 S. R. 11 E. M.

Tract or Surv. No.

Cor. C-09<sup>13</sup>

Index  
File No. ~~1153~~ 1153

CORNER RECORD (SEARCH)

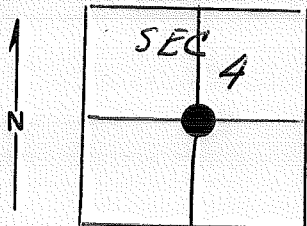
(Ref. FSM 7151.4)

Tract or Survey No. 000812 Cor. No. C-11

T 18 S R. 11 E R.D. Bend County Deshutes C/166 Sec 4

Merid. Willamette N.F. Deshutes State Oregon

CORNER DIAGRAM



DESCRIBE CORNER MONUMENT FOUND

nothing  
~~also find Ast found 50" dia.~~

DESCRIBE BEARING TREES OR OTHER OFFICIAL ACCESSORIES FOUND

nothing

PHOTO IDENTIFICATION DATA

Photo No. \_\_\_\_\_  
Filed At. \_\_\_\_\_  
Object Ident. \_\_\_\_\_  
Ident. By \_\_\_\_\_

Signature

PLANE COORDINATE POSITION DATA

State \_\_\_\_\_ Zone \_\_\_\_\_  
X \_\_\_\_\_  
Y \_\_\_\_\_  
Estab. By \_\_\_\_\_  
Agency

Signature B. ROGERS Title PCS Division Headquarters SO Date 4/15 7100-52-(3/68)

CORNER RECORD (PERPETUATION)

MONUMENT: DESCRIBE NEW MONUMENT SET, OR WORK DONE TO PRESERVE EXISTING MONUMENT

Replaced ~~1/2"~~ <sup>Set</sup> with 2 1/2" BCSP RISING 0.2'.

T10S R11E  
C1/4 • S4  
PLS 193B  
1990

9

ACCESSORIES: DESCRIBE NEW BT'S WITNESS OBJECTS ETC. ESTABLISHED, OR WORK DONE TO PRESERVE EXISTING EVIDENCE

9" P. pine brs N 24° E @ 24.6' B/S X BT  
10" P. pine " S 41° E @ 25.5' " C1/4 S4 BT  
10" " " S 30° W @ 23.1' " C1/4 S4 BT  
4" " " N 82° W @ 19.2' " X BT

BT's have 3/4" brass washer nailed in face of blaze bet. "B" and "T"

10

Work Done By Fred AST Title PLS Date 8/90 State Registration No. 1938  
or Agency

Certified Cor. Record Prepared?  (Yes) No Filed At: Deschutes County Date 9/11/90

11

REMARKS

Index File No. 1153 T. 18 S. R. 11 E. M.

Tract or Surv. No.

Cor. C-11 13

12

USDA-FOREST SERVICE

Index  
File No. 1353

CORNER RECORD (SEARCH)

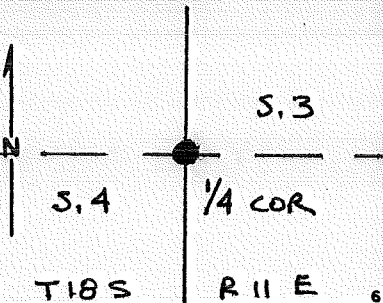
(Ref. FSM 7151.4)

Tract or  
Survey No. 000812 Cor.  
No. C-13

T 18 S R. R 11 E R.D. Bend County Deschutes w/4 S. 3

Merid. WM N.F. Deschutes State Oregon

CORNER DIAGRAM



DESCRIBE CORNER MONUMENT FOUND

2 1/2" BCSP

DESCRIBE BEARING TREES OR OTHER OFFICIAL ACCESSORIES FOUND

16" Juniper brs N 20° E @ 77.6' Scribing visible  
16" p. pine brs N 50° W @ 37.9' " "

PHOTO IDENTIFICATION DATA

Photo No. \_\_\_\_\_  
Filed At. \_\_\_\_\_  
Object Ident. \_\_\_\_\_  
Ident. By \_\_\_\_\_  
*Signature*

DESCRIBE CORNER LOCATION RELATIVE TO NEAR-BY FEATURES, ALSO HOW TO REACH CORNER

PLANE COORDINATE POSITION DATA

State \_\_\_\_\_ Zone \_\_\_\_\_  
X \_\_\_\_\_  
Y \_\_\_\_\_  
Estab. By \_\_\_\_\_  
*Agency*

Signature  
Fred Ast

Title  
PLS

Division  
—

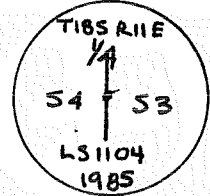
Headquarters  
—

Date  
8/90

FS-7100-52 (3/68)

CORNER RECORD (PERPETUATION)

MONUMENT : DESCRIBE NEW MONUMENT SET, OR WORK DONE TO PRESERVE EXISTING MONUMENT



ACCESSORIES : DESCRIBE NEW BT'S WITNESS OBJECTS ETC. ESTABLISHED, OR WORK DONE TO PRESERVE EXISTING EVIDENCE

Work Done By Fred Ast Title PLS Date 8/90 State Registration No. 1938 or Agency

Certified Cor. Record Prepared?  Yes No Filed At: Deschutes County Date 9/11/90

REMARKS

Index File No. 1353 T. 18 R. 11 M. GPO: 1986 O- 439-095 Tract or Surv. No. Cor. C-13


Index  
File No. 1753

**CORNER RECORD (SEARCH)**  
(Ref. FSM 7151.4)

Tract or  
Survey No. \_\_\_\_\_  
Cor. No. @-17

T 18S R. 11E R.D. \_\_\_\_\_ County Deschutes E/4 Cor Sec 3  
Merid. Will N.F. Deschutes State Oregon w/4 Cor Sec 2

**CORNER DIAGRAM**



**DESCRIBE CORNER MONUMENT FOUND**

AT Orig  $\frac{1}{4}$  Cor Sec 3/2, AT Record Brs & Dist.  
From Thompson, Pengra & David's 1869

see plat # 000865

**DESCRIBE BEARING TREES OR OTHER OFFICIAL ACCESSORIES FOUND**

A Pine, 14" Dia, Brs N 34°E, 141Ks Dist, with  
Scribe MKs "BT" & old axe MKs visible on Double  
opened Face. A completely Rotted Pine snag. Approx.  
12" Dia, Brs N 20°W, 15 1Ks Dist. with old Axe mks &  
Remnants of Face visible near B.T. location. (Lying <sup>3</sup>

**DESCRIBE CORNER LOCATION RELATIVE TO NEAR-BY FEATURES, ALSO HOW TO REACH CORNER**

on GRND)

Forest Road 1139

**PHOTO IDENTIFICATION DATA**

Photo No. \_\_\_\_\_  
Filed At. \_\_\_\_\_  
Object Ident. \_\_\_\_\_  
Ident. By \_\_\_\_\_  
Signature \_\_\_\_\_

**PLANE COORDINATE POSITION DATA**

State \_\_\_\_\_ Zone \_\_\_\_\_  
X \_\_\_\_\_  
Y \_\_\_\_\_  
Estab. By \_\_\_\_\_  
Agency \_\_\_\_\_

Signature

Dan Sankwich

Title

Survey Tech.

Division

Headquarters

S. O.

Date

7/76

7100-52-(3;68)

CORNER RECORD (PERPETUATION)

MONUMENT: DESCRIBE NEW MONUMENT SET, OR WORK DONE TO PRESERVE EXISTING MONUMENT

AT Cor. PT. Set A 2 1/2" x 28" IP 24" in GRND.

T185 R11E  
1/4  
S3/S2  
1976

ACCESSORIES: DESCRIBE NEW BT'S WITNESS OBJECTS ETC. ESTABLISHED, OR WORK DONE TO PRESERVE EXISTING EVIDENCE

A Pine 27" Dia., Brs S 84 1/2° W, 70 Iks Dist, MKd. 1/4 S3 BT

A Local Cor, consisting of a 5/8" Dia steel pipe extending 6"  
Above Grnd, Apparently MKd for Aerial Photograph, Brs S 24 3/4° W  
AT 24 1/4 Iks Dist

BT Tags Posted

Work Done By Joe Garrison Title BLM Date 7/76 State Registration No. or Agency \_\_\_\_\_

Certified Cor. Record Prepared? Yes  No  Filed At: \_\_\_\_\_ Date \_\_\_\_\_

REMARKS

See plat # 000865

Index File No. 1753 T. 18 S. R. 11 E. M.

Tract or Surv. No. \_\_\_\_\_

Cor. C-17



Index  
File No. 64 2153

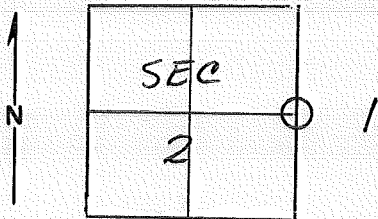
**CORNER RECORD (SEARCH)**

(Ref. FSM 7151.4)

Tract or Survey No. \_\_\_\_\_  
Cor. No. C-21

T 18 S R. 11 E R.D. Bend County Deschutes E/A Cor Sec 2  
Merid. Willamette N.F. Deschutes State Oregon W/A Cor Sec 1

**CORNER DIAGRAM**



**DESCRIBE CORNER MONUMENT FOUND**

*nothing*

**DESCRIBE BEARING TREES OR OTHER OFFICIAL ACCESSORIES FOUND**

*nothing*

**PHOTO IDENTIFICATION DATA**

Photo No. \_\_\_\_\_  
Filed At. \_\_\_\_\_  
Object Ident. \_\_\_\_\_  
Ident. By \_\_\_\_\_

*Signature*

**PLANE COORDINATE POSITION DATA**

State \_\_\_\_\_ Zone \_\_\_\_\_  
X \_\_\_\_\_  
Y \_\_\_\_\_  
Estab. By \_\_\_\_\_

*Agency*

Signature B. ROGERS Title PLS Division \_\_\_\_\_ Headquarters 50 Date 4/75 7100-52-(3/68)

CORNER RECORD (PERPETUATION)

MONUMENT : DESCRIBE NEW MONUMENT SET, OR WORK DONE TO PRESERVE EXISTING MONUMENT

9

ACCESSORIES : DESCRIBE NEW BT'S WITNESS OBJECTS ETC. ESTABLISHED, OR WORK DONE TO PRESERVE EXISTING EVIDENCE

10

Work Done By \_\_\_\_\_ Title \_\_\_\_\_ Date \_\_\_\_\_ State Registration No. or Agency \_\_\_\_\_

Certified Cor. Record Prepared ? Yes No Filed At: \_\_\_\_\_ Date \_\_\_\_\_

11

REMARKS

12

Index File No. 2453 T. 185. R. 11 E. M.

Tract or Surv. No.

Cor. C-21 13

USDA-FOREST SERVICE

Index  
File No. 2583

CORNER RECORD (SEARCH)

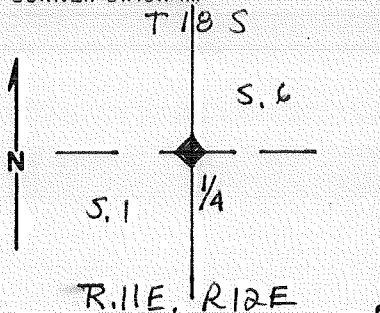
(Ref. FSM 7151.4)

Tract or Survey No. \_\_\_\_\_ Cor. No. C-25

T 18 S. R. 11 E. R.D. Bend County Bend 5/4 sec. 1

Merid. WMT N.F. Deschutes State Oregon

CORNER DIAGRAM



DESCRIBE CORNER MONUMENT FOUND

See plats # 000865, 000866 BCSP

DESCRIBE BEARING TREES OR OTHER OFFICIAL ACCESSORIES FOUND

PHOTO IDENTIFICATION DATA

Photo No. \_\_\_\_\_  
Filed At. \_\_\_\_\_  
Object Ident. \_\_\_\_\_  
Ident. By \_\_\_\_\_  
*Signature*

DESCRIBE CORNER LOCATION RELATIVE TO NEAR-BY FEATURES, ALSO HOW TO REACH CORNER

PLANE COORDINATE POSITION DATA

State \_\_\_\_\_ Zone \_\_\_\_\_  
X \_\_\_\_\_  
Y \_\_\_\_\_  
Estab. By \_\_\_\_\_  
*Agency*

Signature \_\_\_\_\_ Title \_\_\_\_\_ Division \_\_\_\_\_ Headquarters \_\_\_\_\_ Date \_\_\_\_\_ FS-7100-52 (3/68)

CORNER RECORD (PERPETUATION)

MONUMENT: DESCRIBE NEW MONUMENT SET, OR WORK DONE TO PRESERVE EXISTING MONUMENT

ACCESSORIES : DESCRIBE NEW BT'S WITNESS OBJECTS ETC. ESTABLISHED, OR WORK DONE TO PRESERVE EXISTING EVIDENCE

Work Done By \_\_\_\_\_ Title \_\_\_\_\_ Date \_\_\_\_\_ State Registration No. or Agency \_\_\_\_\_

Certified Cor. Record Prepared ? Yes No Filed At: \_\_\_\_\_ Date \_\_\_\_\_

REMARKS

See plats # 000865, 000866

Index File No. T. R. M. Tract or Surv. No. Cor.

2583

18

11

GPO: 1986 O- 439-095

1-25

USDA-FOREST SERVICE

Index File No. 0354

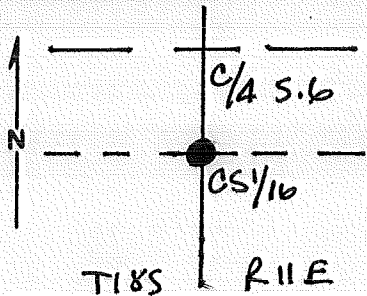
CORNER RECORD (SEARCH)  
(Ref. FSM 7151.4)

#B  
Tract or Survey No. 001012 Cor. No. D-03

T 18 S R. 11 E R.D. Bend County Deschutes CS 1/16 S. 6

Merid. Wmt N.F. Deschutes State Oregon

CORNER DIAGRAM



DESCRIBE CORNER MONUMENT FOUND

Found basalt stone 18"x11"x8" rising 6" marked 1/16 on S. face and + on top surrounded by Ring of stone (1929 accepted location)

DESCRIBE BEARING TREES OR OTHER OFFICIAL ACCESSORIES FOUND

SFNF

PHOTO IDENTIFICATION DATA

Photo No. \_\_\_\_\_  
Filed At. \_\_\_\_\_  
Object Ident. \_\_\_\_\_  
Ident. By \_\_\_\_\_  
*Signature*

DESCRIBE CORNER LOCATION RELATIVE TO NEAR-BY FEATURES, ALSO HOW TO REACH CORNER

PLANE COORDINATE POSITION DATA

State \_\_\_\_\_ Zone \_\_\_\_\_  
X \_\_\_\_\_  
Y \_\_\_\_\_  
Estab. By \_\_\_\_\_  
*Agency*

Signature  
Walt Miller

Title  
PLS

Division  
CS

Headquarters  
SO

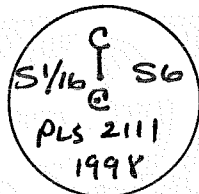
Date  
5/98

FS-7100-52 (3/88)

CORNER RECORD (PERPETUATION)

MONUMENT: DESCRIBE NEW MONUMENT SET, OR WORK DONE TO PRESERVE EXISTING MONUMENT

Set BCSP rising 3" in mound of stone. Buried orig. stone alongside pipe.



ACCESSORIES: DESCRIBE NEW BT'S WITNESS OBJECTS ETC. ESTABLISHED, OR WORK DONE TO PRESERVE EXISTING EVIDENCE

A 14" dia P. pine brs N 74° E @ 23.0 ft. MKD CS 1/16 S 6 BT  
AN 11" " " " S 36° W @ 37.6 " " X BT

A 5/16" dia. SR brs ~~25.0' @ 81.8'~~ <sup>rising 18"</sup> set by parties unknown as the approx. CS 1/16 for S 6. brs N 67° W @ 81.8'

Work Done By Walt Miller Title PLS Date 5/98 State Registration No. 2111  
or Agency

Certified Cor. Record Prepared  Yes  No Filed At: Des Moines County Date 7/1/98

REMARKS

Index File No.

T.

18

R.

11

M.

Tract or Surv. No.

001012

Cor.

USDA-FOREST SERVICE

Index  
File No. 0454

CORNER RECORD (SEARCH)  
(Ref. FSM 7151.4)

Tract or Survey No. 001012

Cor. No. D-04

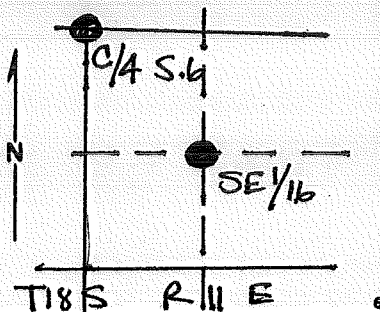
T 18 S R. 11 E

R.D. Bend County Deschutes

Merid. W MT

N.F. Deschutes State Oreg SE 1/4 S. 6

CORNER DIAGRAM



DESCRIBE CORNER MONUMENT FOUND

Found basalt stone 24" x 12" x 6" rising 8"  
Marked 1/16 on S. face and + on top,  
(1929 accepted location)

DESCRIBE BEARING TREES OR OTHER OFFICIAL ACCESSORIES FOUND

SFNF

PHOTO IDENTIFICATION DATA

Photo No. \_\_\_\_\_  
Filed At. \_\_\_\_\_  
Object Ident. \_\_\_\_\_  
Ident. By \_\_\_\_\_

Signature

PLANE COORDINATE POSITION DATA

State \_\_\_\_\_ Zone \_\_\_\_\_  
X \_\_\_\_\_  
Y \_\_\_\_\_  
Estab. By \_\_\_\_\_

Agency

Signature  
Walt Miller

Title  
PLS

Division  
CS

Headquarters  
SD

Date  
5/98

FS-7100-52 (3/68)

**CORNER RECORD (PERPETUATION)**

**MONUMENT: DESCRIBE NEW MONUMENT SET, OR WORK DONE TO PRESERVE EXISTING MONUMENT**

Set BCSP rising 4" in mound of stone. Buried orig. stone alongside pipe.

SE 1/16 S6  
PLS 2111  
1998

**ACCESSORIES: DESCRIBE NEW BT'S WITNESS OBJECTS ETC. ESTABLISHED, OR WORK DONE TO PRESERVE EXISTING EVIDENCE**

A rock outcrop 5'x5'x5' brs S 79° E @ 42.0 ft MKd X BO  
 A 19" dia. P. pine brs S 25° W @ 8.1 ft MKd SE 1/16 S6 BT  
 A 5/16" dia. SR ~~brs~~ rising 18" set by parties unknown for approx. location of SE 1/16 brs N 43° E @ 106.2'.

Work Done By Walt Miller Title PLS Date 5/98 State Registration No. 2111  
 or Agency  
 Certified Cor. Record Prepared  Yes  No Filed At: Des. Co. Date 7/1/98

REMARKS

Index File No. 0454 T. 18 R. 11 M.          Tract or Surv. No. 001012 Cor. D-24  
 GPO: 1986 O-439-095



Index  
File No. 0854

**CORNER RECORD (SEARCH)**

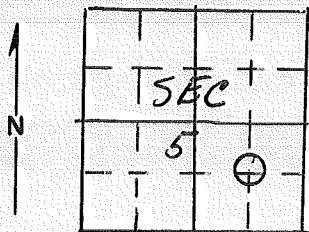
(Ref. FSM 7151.4)

Tract or  
Survey No. \_\_\_\_\_ Cor.  
No. D-08

T 18 S R. 11 E R.D. Bend County Deshutes SE/16 Coy Sec 5

Merid. Willamette N.F. Deshutes State Oregon

**CORNER DIAGRAM**



**DESCRIBE CORNER MONUMENT FOUND**

*nothing*

**DESCRIBE BEARING TREES OR OTHER OFFICIAL ACCESSORIES FOUND**

*nothing*

**PHOTO IDENTIFICATION DATA**

Photo No. \_\_\_\_\_

Filed At. \_\_\_\_\_

Object Ident. \_\_\_\_\_

Ident. By \_\_\_\_\_

*Signature*

**PLANE COORDINATE POSITION DATA**

State \_\_\_\_\_ Zone \_\_\_\_\_

X \_\_\_\_\_

Y \_\_\_\_\_

Estab. By \_\_\_\_\_

*Agency*

Signature B. ROGERS Title PCS Division \_\_\_\_\_ Headquarters SO Date 4/75 7100-52-(3/68)

CORNER RECORD (PERPETUATION)

MONUMENT: DESCRIBE NEW MONUMENT SET, OR WORK DONE TO PRESERVE EXISTING MONUMENT

9

ACCESSORIES : DESCRIBE NEW BT's WITNESS OBJECTS ETC. ESTABLISHED, OR WORK DONE TO PRESERVE EXISTING EVIDENCE

10

Work Done By \_\_\_\_\_ Title \_\_\_\_\_ Date \_\_\_\_\_ State Registration No. or Agency \_\_\_\_\_

Certified Cor. Record Prepared ? Yes No Filed At: \_\_\_\_\_ Date \_\_\_\_\_

11

REMARKS

12

Index File No. *0854* T. *185* R. *11 E.* M.

Tract or Surv. No.

Cor. *D-08* 13

USDA-FOREST SERVICE

Index

File No. 0155

CORNER RECORD (SEARCH)

(Ref. FSM 7151.4)

Tract or

Survey No.

001004

Cor.

No.

E-01

T 18 S R. 11 E

R.D. Bend

County Deschutes

NW S. 7

Merid. WMT

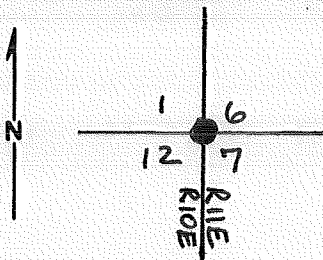
N.F. Deschutes

State Oregon

#10

CORNER DIAGRAM

TIBS



DESCRIBE CORNER MONUMENT FOUND

SFNF

DESCRIBE BEARING TREES OR OTHER OFFICIAL ACCESSORIES FOUND

SFNF

PHOTO IDENTIFICATION DATA

Photo No. \_\_\_\_\_

Filed At. \_\_\_\_\_

Object Ident. \_\_\_\_\_

Ident. By \_\_\_\_\_

*Signature*

PLANE COORDINATE POSITION DATA

State \_\_\_\_\_ Zone \_\_\_\_\_

X \_\_\_\_\_

Y \_\_\_\_\_

Estab. By \_\_\_\_\_

*Agency*

Signature

Walt Miller

Title

PLS

Division

CS

Headquarters

SO

Date


12/97

FS-7100-52 (3/88)

CORNER RECORD (PERPETUATION)

MONUMENT: DESCRIBE NEW MONUMENT SET, OR WORK DONE TO PRESERVE EXISTING MONUMENT

Set by proportion an ACAP Rising 4"



ACCESSORIES : DESCRIBE NEW BT'S WITNESS OBJECTS ETC. ESTABLISHED, OR WORK DONE TO PRESERVE EXISTING EVIDENCE

- A P. pine 12" Dia brs N37°E @ 47.3' MKD TIBSR11ES6 BT
- A " 9" " " S31°E @ 40.5' " ~~TIBSRHES7BTXBT~~
- A " 16" " " S03°E @ 39.0' " TIBSR11ES7BT
- A " 8" " " S85°W @ 26.6' " X BT
- A " 9" " " N37°W @ 25.7' " TIBSR10ES1 BT

Work Done By Walt Miller Title PLS Date 12/97 State Registration No. 2111  
or Agency

Certified Cor. Record Prepared?  Yes No Filed At: Deschutes Co. Date 2/11/98

REMARKS

See: 1004

revisited 5/98 by Walt Miller: 001012

Index File No. T. R. M. Tract or Surv. No. Cor. E-01

0155

USDA-FOREST SERVICE

Index

File No. 0355

CORNER RECORD (SEARCH)

(Ref. FSM 7151.4)

Tract or

Survey No. 00100

#(1)

Cor.

No. E-03

T 18 S. R. 11 E

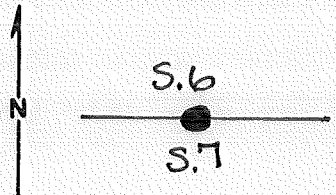
R.D. Bend County Deschutes

N/4 S. 7

Merid. WMT

N.F. Deschutes State Oregon

CORNER DIAGRAM



DESCRIBE CORNER MONUMENT FOUND

Found Original Stone 14" X 14" X 6" set firmly in the ground - clearly marked with an open-topped 1/4 on South face.

DESCRIBE BEARING TREES OR OTHER OFFICIAL ACCESSORIES FOUND

SFNF

PHOTO IDENTIFICATION DATA

Photo No. \_\_\_\_\_

Filed At. \_\_\_\_\_

Object Ident. \_\_\_\_\_

Ident. By \_\_\_\_\_

*Signature*

PLANE COORDINATE POSITION DATA

State \_\_\_\_\_ Zone \_\_\_\_\_

X \_\_\_\_\_

Y \_\_\_\_\_

Estab. By \_\_\_\_\_

*Agency*

DESCRIBE CORNER LOCATION RELATIVE TO NEAR-BY FEATURES, ALSO HOW TO REACH CORNER

Signature  
Walt Miller

Title  
PLS

Division  
CS

Headquarters  
SO

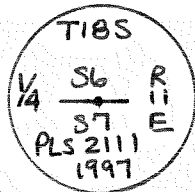
Date  
12/97

FS-7100-52 (3/88)

**CORNER RECORD (PERPETUATION)**

**MONUMENT: DESCRIBE NEW MONUMENT SET, OR WORK DONE TO PRESERVE EXISTING MONUMENT**

Set in original position a BCSP rising 4"



**ACCESSORIES : DESCRIBE NEW BT'S WITNESS OBJECTS ETC. ESTABLISHED, OR WORK DONE TO PRESERVE EXISTING EVIDENCE**

A Rock Outcrop 5'x4' x 2.5' high brs N52°E @ 87.5' MKD X BO  
 A P. pine 18" brs S59° E @ 63.9' MKD 1/4 S7 BT  
 A P. pine 9" dia brs S29°W @ 50.6' MKD X BT  
 A P. pine 13" dia. brs N76°W @ 24.5' MKD 1/4 S6 BT

Work Done By Walt Miller Title PLS Date 12/97 State Registration No. 2111  
 or Agency  
 Certified Cor. Record Prepared?  Yes  No Filed At: Deschutes Co. Date 2/11/98

REMARKS

See: 001004

Revisited 5/98 by Walt Miller: 001012

Index File No. 0355 T. R. M. Tract or Surv. No. Cor. E-03

USDA-FOREST SERVICE

Index  
File No. 0555

CORNER RECORD (SEARCH)  
(Ref. FSM 7151.4)

Tract or Survey No. 001004

#12  
Cor. No. E-05

T 18S R. 11E

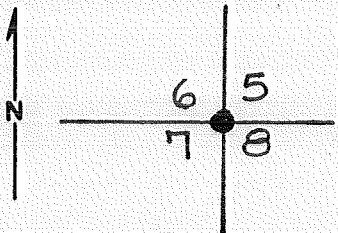
R.D. BEND County Deschutes

NW Cor S.8

Merid. WMT

N.F. Deschutes State OR

CORNER DIAGRAM



T10S R11E

PHOTO IDENTIFICATION DATA

Photo No. \_\_\_\_\_  
Filed At. \_\_\_\_\_  
Object Ident. \_\_\_\_\_  
Ident. By \_\_\_\_\_  
*Signature*

PLANE COORDINATE POSITION DATA

State \_\_\_\_\_ Zone \_\_\_\_\_  
X \_\_\_\_\_  
Y \_\_\_\_\_  
Estab. By \_\_\_\_\_  
*Agency*

DESCRIBE CORNER MONUMENT FOUND

Found original stone 16" x 8" x 7" set firmly in the ground and buried by silt, in a collar of stone, with 5 grooves on South ~~side~~ and 4 clear grooves on East edges.

DESCRIBE BEARING TREES OR OTHER OFFICIAL ACCESSORIES FOUND

SFNF

DESCRIBE CORNER LOCATION RELATIVE TO NEAR-BY FEATURES, ALSO HOW TO REACH CORNER

*Signature*  
Walt Miller

Title  
PLS

Division  
CS

Headquarters  
SO

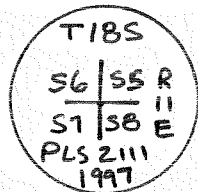
Date  
12/97

FS-7100-52 (3/88)

**CORNER RECORD (PERPETUATION)**

**MONUMENT: DESCRIBE NEW MONUMENT SET, OR WORK DONE TO PRESERVE EXISTING MONUMENT**

Set in original location a BCSP 1"



**ACCESSORIES : DESCRIBE NEW BT'S WITNESS OBJECTS ETC. ESTABLISHED, OR WORK DONE TO PRESERVE EXISTING EVIDENCE**

A P. pine 17" dia. brs N14°E @ 114.5' MKD T1B5R11E55' BT  
 A P. pine 14" dia " " 570°E @ 91.1' " " X BT  
 A. P. pine 29" " " " 547°W @ 42.9' " " T1B5R11S27 BT  
 A 5/8" rebar brs N18°W @ 326.4' with a 1 1/2" dia AC MKD  
 GPS 5 PLS2111 1997.

Work Done By Walt Miller Title PLS Date 12/97 State Registration No. 2111  
 or Agency

Certified Cor. Record Prepared?  Yes  No Filed At Deschutes Co. Date 2/11/98

REMARKS

See: 001004

Revisited 5/98 by Walt Miller: 001012

Index File No. T. R. M. Tract or Surv. No. Cor.

0555

GPO: 1986 O- 439-095

E-05



USDA-FOREST SERVICE

Index  
File No. 0755

CORNER RECORD (SEARCH)

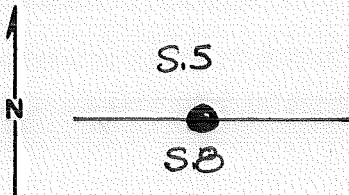
(Ref. FSM 7151.4)

Tract or Survey No. 001006 Cor. No. E-07

T 18 S R. R. II E. R.D. Bend County Deschutes N/4 S. 8

Merid. W.M. N.F. Deschutes State Oregon

CORNER DIAGRAM



DESCRIBE CORNER MONUMENT FOUND

SFNF

DESCRIBE BEARING TREES OR OTHER OFFICIAL ACCESSORIES FOUND

SFNF

PHOTO IDENTIFICATION DATA

Photo No. \_\_\_\_\_  
Filed At. \_\_\_\_\_  
Object Ident. \_\_\_\_\_  
Ident. By \_\_\_\_\_  
*Signature*

DESCRIBE CORNER LOCATION RELATIVE TO NEAR-BY FEATURES, ALSO HOW TO REACH CORNER

PLANE COORDINATE POSITION DATA

State \_\_\_\_\_ Zone \_\_\_\_\_  
X \_\_\_\_\_  
Y \_\_\_\_\_  
Estab. By \_\_\_\_\_  
*Agency*

Signature  
Walt Muller

Title  
PLS

Division  
CS

Headquarters  
SO

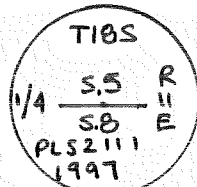
Date  
12/97

FS-7100-52 (3/88)

**CORNER RECORD (PERPETUATION)**

**MONUMENT: DESCRIBE NEW MONUMENT SET, OR WORK DONE TO PRESERVE EXISTING MONUMENT**

Set By Proportion a BCSP rising 6"



**ACCESSORIES: DESCRIBE NEW BT'S WITNESS OBJECTS ETC. ESTABLISHED, OR WORK DONE TO PRESERVE EXISTING EVIDENCE**

A 25"<sup>dia</sup> P. pine brs N 75° E @ 38.4' mkd 1/4 S S BT  
 An 18" dia P. pine brs S 56° E @ 71.8' mkd 1/4 S B BT  
 A 5" dia P. pine brs S 67° W @ 88.2' mkd X BT  
 GPS 4, a chiseled X in a rock outcrop brs N 11° 13' 40" W @ 672.3',  
 and a steel fence post 3' North.

Work Done By Walt Miller Title PLS Date 12/97 State Registration No. 2111  
 or Agency

Certified Cor. Record Prepared?  Yes  No Filed At: Deschutes County Date 2/11/98

See: 001004 <sup>4</sup>/<sub>4</sub> REMARKS

USDA-FOREST SERVICE

Index  
File No. 0955

CORNER RECORD (SEARCH)  
(Ref. FSM 7151.4)

Tract or Survey No. 0 1004 Cor. No. E-09

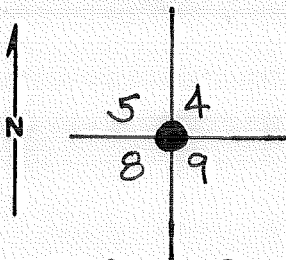
T 18S R. 11E

R.D. Bend County Oregon NW Sec. 9

Merid. Wnat

N.F. Deschutes State Oregon

CORNER DIAGRAM



T18S R11E

DESCRIBE CORNER MONUMENT FOUND

Found original stone 19"x12"x8" with 5 notches on south and 1 clear groove and 2 possible faint grooves on east edge, small stones ring the corner stone

DESCRIBE BEARING TREES OR OTHER OFFICIAL ACCESSORIES FOUND

SANF

PHOTO IDENTIFICATION DATA

Photo No. \_\_\_\_\_

Filed At. \_\_\_\_\_

Object Ident. \_\_\_\_\_

Ident. By \_\_\_\_\_

Signature

PLANE COORDINATE POSITION DATA

State \_\_\_\_\_ Zone \_\_\_\_\_

X \_\_\_\_\_

Y \_\_\_\_\_

Estab. By \_\_\_\_\_

Agency

Signature  
Walt Muller

Title  
PLS

Division  
CS

Headquarters  
SO

Date  
12/97

FS-7100-52 (3/68)

**CORNER RECORD (PERPETUATION)**

**MONUMENT : DESCRIBE NEW MONUMENT SET, OR WORK DONE TO PRESERVE EXISTING MONUMENT**

Set in original location a Best Rising 12"

T18S  
 55/34  
 SB/59  
 PLS 2111  
 1997

**ACCESSORIES : DESCRIBE NEW BT'S WITNESS OBJECTS ETC. ESTABLISHED, OR WORK DONE TO PRESERVE EXISTING EVIDENCE**

A 9" dia P. pine brs N36°E @ 9.0' mkd X BT

A 15" " " " S44°E @ 31.9' " T18SR11E BT

A rock outcrop 4'x3'x1' brs S110W @ 34.7' mkd X B0

AN 8" P. pine brs N72°W @ 15.6' mkd X BT

Work Done By Walt Miller Title PLS Date 12/97 State Registration No. 2111  
 or Agency

Certified Cor. Record Prepared?  Yes  No Filed At: Deschutes County Date 2/11/98

REMARKS

See: 001004

Index File No.

0955

T.

R.

M.

Tract or Surv. No.

GPO: 1986 O-439-095

Cor.

E-09

USDA-FOREST SERVICE

Index  
File No. 1155

CORNER RECORD (SEARCH)

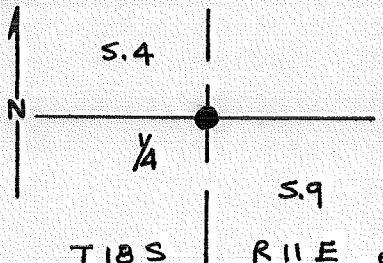
(Ref. FSM 7151.4)

Tract or  
Survey No. 000812 Cor. No. E-11

T 10 S. R. 11 E. R.D. Bend County Deschutes N/4 S. 9

Merid. WM N.F. Deschutes State Oreg

CORNER DIAGRAM



DESCRIBE CORNER MONUMENT FOUND

Fd. 2 1/2" BCSP

DESCRIBE BEARING TREES OR OTHER OFFICIAL ACCESSORIES FOUND

None Noted

PHOTO IDENTIFICATION DATA

Photo No. \_\_\_\_\_  
Filed At. \_\_\_\_\_  
Object Ident. \_\_\_\_\_  
Ident. By \_\_\_\_\_  
*Signature*

DESCRIBE CORNER LOCATION RELATIVE TO NEAR-BY FEATURES, ALSO HOW TO REACH CORNER

PLANE COORDINATE POSITION DATA

State \_\_\_\_\_ Zone \_\_\_\_\_  
X \_\_\_\_\_  
Y \_\_\_\_\_  
Estab. By \_\_\_\_\_  
*Agency*

Signature

Fred Ast

Title

PLS

Division

Headquarters

Date

8/90

FS-7100-52 (3/68)

CORNER RECORD (PERPETUATION)

MONUMENT: DESCRIBE NEW MONUMENT SET, OR WORK DONE TO PRESERVE EXISTING MONUMENT

TIES R11E  
1/4 54  
59  
LS1104  
1985

ACCESSORIES: DESCRIBE NEW BT'S WITNESS OBJECTS ETC. ESTABLISHED, OR WORK DONE TO PRESERVE EXISTING EVIDENCE

Work Done By Fred Ast Title PLS Date 8/90 State Registration No. 1938  
or Agency

Certified Cor. Record Prepared?  (Yes) No Filed At: Deschutes Co. Date 9/11/90

REMARKS  
Revisited 12/97 By Walt Miller. See: 001004

Index File No. T. R. M. Tract or Surv. No.

1155

GPO: 1986 O-439-095

Cor. E-11

Index File No. 1355

CORNER RECORD (SEARCH) Contract or Survey No. \_\_\_\_\_  
(Ref. FSM 7151.4)

Cor. No. E-13

T 18 S. R. 11 E. R.D. BEND

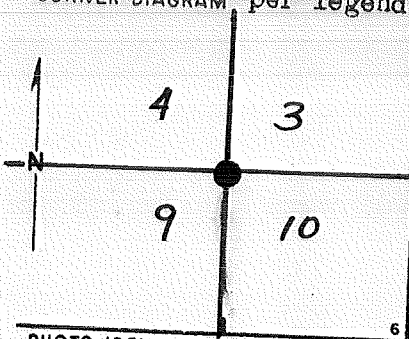
County DESCHUTES

Section NW Cor. of 10

Merid. Willamette

N.F. Deschutes State Oregon

CORNER DIAGRAM per legend



DESCRIBE CORNER MONUMENT FOUND

The cor. of secs. 3, 4, 9, and 10, monumented with the original basalt stone, 16 x 10 x 7 ins., loosely set in a mound of stone, 3 ft. base, 6 ins. high, mkd. with 1 notch on the N. edge and 2 visible grooves on the E. face.

DESCRIBE BEARING TREES OR OTHER OFFICIAL ACCESSORIES FOUND

PHOTO IDENTIFICATION DATA

Photo No. \_\_\_\_\_  
Filed At. \_\_\_\_\_  
Object Ident. \_\_\_\_\_  
Ident. By \_\_\_\_\_  
*Signature*

DESCRIBE CORNER LOCATION RELATIVE TO NEAR-BY FEATURES, ALSO HOW TO REACH CORNER

CORNER LEGEND:

- |   |   |                        |
|---|---|------------------------|
| ○ | ◇ | Searched For/Not Found |
| ⊗ | ⊗ | Evidence Found/Accept. |
| ● | ◆ | Permanent Mon. Set/Fd. |

Searched By: BLM

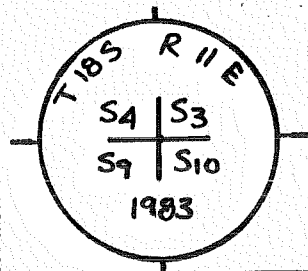
Title \_\_\_\_\_ Division \_\_\_\_\_ Headquarters \_\_\_\_\_ Date 1983

CORNER RECORD (PERPETUATION)

MONUMENT: DESCRIBE NEW MONUMENT SET, OR WORK DONE TO PRESERVE EXISTING MONUMENT

Set an iron post, 28 ins. long, 2½ ins. diam., 21 ins. in the ground, and in a collar of stone, 3 ft. base, 6 ins. high, with brass cap mkd.

MONUMENT STAMPE



ACCESSORIES: DESCRIBE NEW BT'S, WITNESS OBJECTS ETC. ESTABLISHED, OR WORK DONE TO PRESERVE EXISTING EVIDENCE

A ponderosa pine, 11 ins. diam., bears N. 19 3/4° E., 25½ lks. dist., mkd. T18S R11E S3 BT.

A ponderosa pine, 9 ins. diam., bears S. 66½° E., 21 lks. dist., mkd. T18S R11E S10 BT.

A ponderosa pine, 9 ins. diam., bears S. 35 3/4° W., 30½ lks. dist., mkd. T18S R11E S9 BT.

A ponderosa pine, 10 ins. diam., bears N. 80½° W., 31 lks. dist., mkd. T18S R11E S4 BT.

Deposit the original stone alongside the iron post.

Work Done By \_\_\_\_\_  
 Plat of \_\_\_\_\_  
 Certified Cor. Record Prep \_\_\_\_\_

History \_\_\_\_\_  
 of \_\_\_\_\_  
 Surveys, \_\_\_\_\_  
 G.L.O., \_\_\_\_\_  
 etc. \_\_\_\_\_

Index File No. **1355** T. S., R. E., W.M. Contract or Surv. No.

Cor. **E-13**

9

10

11

12

13



Index  
File No. B 1755

CORNER RECORD (SEARCH)

(Ref. FSM 7151.4)

Tract or Survey No. \_\_\_\_\_  
Cor. No. E-17  
SEC. COR.

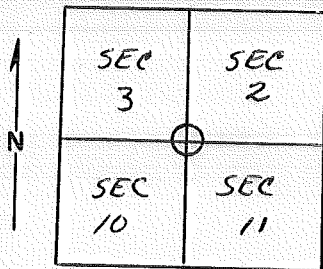
T 18 S R. 11 E

R.D. Bend County Deschutes

Merid. Willamette

N.F. Deschutes State Oregon

CORNER DIAGRAM



DESCRIBE CORNER MONUMENT FOUND

*nothing*

DESCRIBE BEARING TREES OR OTHER OFFICIAL ACCESSORIES FOUND

*nothing*

PHOTO IDENTIFICATION DATA

Photo No. \_\_\_\_\_  
Filed At. \_\_\_\_\_  
Object Ident. \_\_\_\_\_  
Ident. By \_\_\_\_\_  
Signature \_\_\_\_\_

DESCRIBE CORNER LOCATION RELATIVE TO NEAR-BY FEATURES, ALSO HOW TO REACH CORNER

*LOCATION TAG ON TREE, INDICATES CORNER  
MAY BE NEAR*

PLANE COORDINATE POSITION DATA

State \_\_\_\_\_ Zone \_\_\_\_\_  
X \_\_\_\_\_  
Y \_\_\_\_\_  
Estab. By \_\_\_\_\_  
Agency \_\_\_\_\_

Signature B. ROGERS Title PLS Division \_\_\_\_\_ Headquarters SO Date 4/75 7100-52-(3/68)

CORNER RECORD (PERPETUATION)

MONUMENT: DESCRIBE NEW MONUMENT SET, OR WORK DONE TO PRESERVE EXISTING MONUMENT

9

ACCESSORIES : DESCRIBE NEW BT'S WITNESS OBJECTS ETC. ESTABLISHED, OR WORK DONE TO PRESERVE EXISTING EVIDENCE

10

Work Done By \_\_\_\_\_ Title \_\_\_\_\_ Date \_\_\_\_\_ State Registration No. or Agency \_\_\_\_\_

Certified Cor. Record Prepared ? Yes No Filed At: \_\_\_\_\_ Date \_\_\_\_\_

11

REMARKS

12

Index File No. 1755 T. 18 S. R. 11 E. M.

Tract or Surv. No.

Cor. E-17

13

Index  
File No. 1955

T 105 R. 11 E

Merid. Willamette

**CORNER RECORD (SEARCH)**

(Ref. FSM 7151.4)

R.D. Bend

N.F. Deschutes

County Deschutes

State Oregon

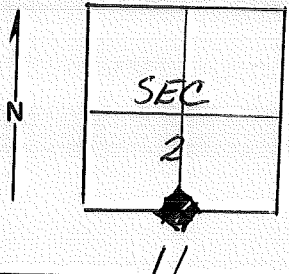
Tract or  
Survey No. \_\_\_\_\_

Cor.  
No. E-19

3/4 Cor Sec 2

N/A Cor Sec 11

**CORNER DIAGRAM**



**DESCRIBE CORNER MONUMENT FOUND**

Found original stone (1/4 on stone) & 1 1/4" pipe.

BCSP 1/42 see plat # 000865

**DESCRIBE BEARING TREES OR OTHER OFFICIAL ACCESSORIES FOUND**

Found '2' r.p. trees.

**PHOTO IDENTIFICATION DATA**

Photo No. \_\_\_\_\_

Filed At. \_\_\_\_\_

Object Ident. \_\_\_\_\_

Ident. By \_\_\_\_\_

Signature

**PLANE COORDINATE POSITION DATA**

State \_\_\_\_\_ Zone \_\_\_\_\_

X \_\_\_\_\_

Y \_\_\_\_\_

Estab. By \_\_\_\_\_

Agency

Signature

B. ROBERTS

Title

PLS

Division

Headquarters

SO

Date

4/75

7100-52-(3/68)

CORNER RECORD (PERPETUATION)

MONUMENT: DESCRIBE NEW MONUMENT SET, OR WORK DONE TO PRESERVE EXISTING MONUMENT

ACCESSORIES : DESCRIBE NEW BT'S WITNESS OBJECTS ETC. ESTABLISHED, OR WORK DONE TO PRESERVE EXISTING EVIDENCE

Work Done By \_\_\_\_\_ Title \_\_\_\_\_ Date \_\_\_\_\_ State Registration No. or Agency \_\_\_\_\_  
Certified Cor. Record Prepared? Yes No Filed At: \_\_\_\_\_ Date \_\_\_\_\_

REMARKS

*see plat # 000865*

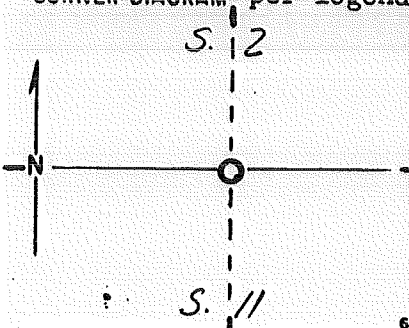
Index File No. *1955* T. *18 S. R. 11 E.* M.

Tract or Surv. No.

Cor. *E-19*<sup>13</sup>

Index File No. 2055 CORNER RECORD (SEARCH) Contract or Survey No. E-20  
 (Ref. FSM 7151.4)  
 T 18 S. R. 11 E. R.D. BEND County DESCHUTES E/16 Cor. of  
 Merid. Willamette N.F. Deschutes State Oregon Sections 2411

CORNER DIAGRAM per Legend



DESCRIBE CORNER MONUMENT FOUND

ROCK MOUND & 1" PIPE (NOT ON RECORD)

DESCRIBE BEARING TREES OR OTHER OFFICIAL ACCESSORIES FOUND

RP TREE

PHOTO IDENTIFICATION DATA

Photo No. \_\_\_\_\_  
 Filed At. \_\_\_\_\_  
 Object Ident. \_\_\_\_\_  
 Ident. By \_\_\_\_\_  
 Signature \_\_\_\_\_

DESCRIBE CORNER LOCATION RELATIVE TO NEAR-BY FEATURES, ALSO HOW TO REACH CORNER

AERIAL PHOTO TARGET

CORNER LEGEND:

- |              |                  |                        |
|--------------|------------------|------------------------|
| FS or Contr. | Unverified Other |                        |
| ○            | ◇                | Searched For/Not Found |
| ⊗            | ⊗                | Evidence Found/Accept. |
| ●            | ◆                | Permanent Mon. Set/Pd. |

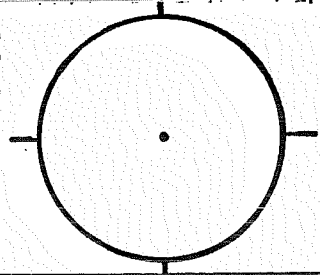
Searched By: B. ROGERS Title PLS Division \_\_\_\_\_ Headquarters S6 Date 4/75

CORNER RECORD (PERPETUATION)

MONUMENT: DESCRIBE NEW MONUMENT SET, OR WORK DONE TO PRESERVE EXISTING MONUMENT

\_\_\_\_\_  
\_\_\_\_\_  
\_\_\_\_\_

MONUMENT STAMPED



9

ACCESSORIES : DESCRIBE NEW BT'S WITNESS OBJECTS ETC. ESTABLISHED, OR WORK DONE TO PRESERVE EXISTING EVIDENCE

\_\_\_\_\_  
\_\_\_\_\_  
\_\_\_\_\_  
\_\_\_\_\_

10

Work Done By \_\_\_\_\_ Title \_\_\_\_\_ Date \_\_\_\_\_ State Registration No. or Agency \_\_\_\_\_

Plat or Cor. Record Prepared? Yes No Filed At: \_\_\_\_\_ Co. Surveyor's Office Date \_\_\_\_\_

11

History  
of  
Surveys,  
G.L.O.,  
etc.

\_\_\_\_\_  
\_\_\_\_\_  
\_\_\_\_\_  
\_\_\_\_\_

12

Index File No. 2055 T. 18 S., R. 11 E., W.M.

Contract or Surv. No.

Cor. E-20 13

Index  
File No. E2155

CORNER RECORD (SEARCH)

(Ref. FSM 7151.4)

Tract or  
Survey No. \_\_\_\_\_

Cor.  
No. E-21  
SEC. COR.

T 18 S R. 11 E

R.D. Bend

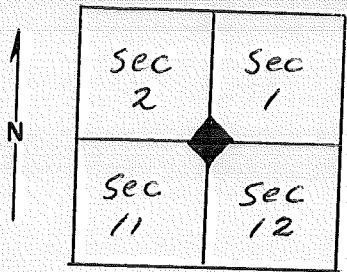
County Deshutes

Merid. Willamette

N.F. Deshutes

State Oregon

CORNER DIAGRAM



DESCRIBE CORNER MONUMENT FOUND

*nothing*

*See plat # 000865 BCSP*

DESCRIBE BEARING TREES OR OTHER OFFICIAL ACCESSORIES FOUND

*nothing*

PHOTO IDENTIFICATION DATA

Photo No. \_\_\_\_\_  
Filed At. \_\_\_\_\_  
Object Ident. \_\_\_\_\_  
Ident. By \_\_\_\_\_  
*Signature*

PLANE COORDINATE POSITION DATA

State \_\_\_\_\_ Zone \_\_\_\_\_  
X \_\_\_\_\_  
Y \_\_\_\_\_  
Estab. By \_\_\_\_\_  
*Agency*

DESCRIBE CORNER LOCATION RELATIVE TO NEAR-BY FEATURES, ALSO HOW TO REACH CORNER

*AREA OPEN & LOGGED & BURNT*

Signature B. ROGERS Title PLS Division \_\_\_\_\_

Headquarters SO

Date 4/75 7100-52-(3,68)

CORNER RECORD (PERPETUATION)

MONUMENT : DESCRIBE NEW MONUMENT SET, OR WORK DONE TO PRESERVE EXISTING MONUMENT

9

ACCESSORIES : DESCRIBE NEW BT'S WITNESS OBJECTS ETC. ESTABLISHED, OR WORK DONE TO PRESERVE EXISTING EVIDENCE

10

Work Done By \_\_\_\_\_ Title \_\_\_\_\_ Date \_\_\_\_\_ State Registration No. or Agency \_\_\_\_\_

Certified Cor. Record Prepared ? Yes No Filed At: \_\_\_\_\_ Date \_\_\_\_\_

11

REMARKS

See plat # 00865

12

Index File No. 2155 T. 18 S. R. 11 E. M.

Tract or Surv. No.

Cor. E-21 13



USDA-FOREST SERVICE

Index File No. 2355

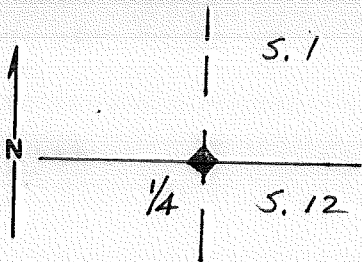
CORNER RECORD (SEARCH)  
(Ref. FSM 7151.4)

Tract or Survey No. \_\_\_\_\_ Cor. No. E-23

T 18 S. R. 11 E. R.D. Bend County Deschutes 1/4 Sec. 1

Merid. W mt N.F. Deschutes State Oreg

CORNER DIAGRAM



DESCRIBE CORNER MONUMENT FOUND

See plat # 000865 DCSP

DESCRIBE BEARING TREES OR OTHER OFFICIAL ACCESSORIES FOUND

T18S R11E

PHOTO IDENTIFICATION DATA

Photo No. \_\_\_\_\_  
Filed At. \_\_\_\_\_  
Object Ident. \_\_\_\_\_  
Ident. By \_\_\_\_\_

*Signature*

PLANE COORDINATE POSITION DATA

State \_\_\_\_\_ Zone \_\_\_\_\_  
X \_\_\_\_\_  
Y \_\_\_\_\_  
Estob. By \_\_\_\_\_

*Agency*

Signature

Title

Division

Headquarters

Date

FS-7100-52 (3/68)

CORNER RECORD (PERPETUATION)

MONUMENT : DESCRIBE NEW MONUMENT SET, OR WORK DONE TO PRESERVE EXISTING MONUMENT

ACCESSORIES : DESCRIBE NEW BT'S WITNESS OBJECTS ETC. ESTABLISHED, OR WORK DONE TO PRESERVE EXISTING EVIDENCE

Work Done By \_\_\_\_\_ Title \_\_\_\_\_ Date \_\_\_\_\_ State Registration No. or Agency \_\_\_\_\_

Certified Cor. Record Prepared ? Yes No Filed At: \_\_\_\_\_ Date \_\_\_\_\_

REMARKS

*see plat # 000865*

Index File No. T. R. M. Tract or Surv. No. Cor. *F-23*

*2355* *18* *11* GPO: 1986 O - 439-095

USDA-FOREST SERVICE

Index  
File No. 2455

CORNER RECORD (SEARCH)

(Ref. FSM 7151.4)

T 18 S. R. 11 E.

R.D. Bend

County

Deschutes

Tract or  
Survey No. \_\_\_\_\_

Cor.

No. E-24

Merid. \_\_\_\_\_

N.F. \_\_\_\_\_

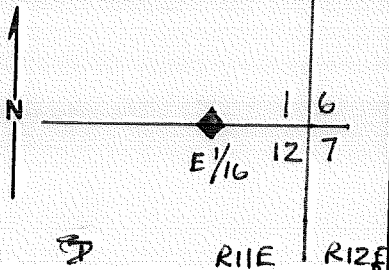
State

E/16

1  
1

CORNER DIAGRAM

T 18 S.



DESCRIBE CORNER MONUMENT FOUND

See plat # 000865

BCSP

DESCRIBE BEARING TREES OR OTHER OFFICIAL ACCESSORIES FOUND

PHOTO IDENTIFICATION DATA

Photo No. \_\_\_\_\_

Filed At. \_\_\_\_\_

Object Ident. \_\_\_\_\_

Ident. By \_\_\_\_\_

*Signature*

7

PLANE COORDINATE POSITION DATA

State \_\_\_\_\_ Zone \_\_\_\_\_

X \_\_\_\_\_

Y \_\_\_\_\_

Estab. By \_\_\_\_\_

*Agency*

8

DESCRIBE CORNER LOCATION RELATIVE TO NEAR-BY FEATURES, ALSO HOW TO REACH CORNER

Signature

Title

Division

Headquarters

Date

FS-7100-52 (3/68)

5

CORNER RECORD (PERPETUATION)

MONUMENT: DESCRIBE NEW MONUMENT SET, OR WORK DONE TO PRESERVE EXISTING MONUMENT

ACCESSORIES : DESCRIBE NEW BT'S WITNESS OBJECTS ETC. ESTABLISHED, OR WORK DONE TO PRESERVE EXISTING EVIDENCE

Work Done By \_\_\_\_\_ Title \_\_\_\_\_ Date \_\_\_\_\_ State Registration No. or Agency \_\_\_\_\_

Certified Cor. Record Prepared? Yes No Filed At: \_\_\_\_\_ Date \_\_\_\_\_

REMARKS

See plat # 000865

Index File No. T. R. M. Tract or Surv. No. Cor.

2455

18

11

GPO: 1986 O - 439 - 095

Cor. E-24

USDA-FOREST SERVICE

Index  
File No. 2555

CORNER RECORD (SEARCH)

(Ref. FSM 7151.4)

T 18 S. R. 11 E

R.D. Bend

County Deschutes

Tract or Survey No. \_\_\_\_\_

Cor. No. E-25

Merid. Wmt

N.F. Deschutes

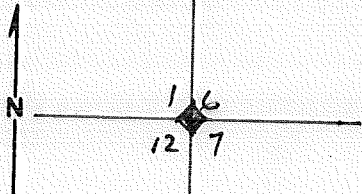
State Oreg

SE Cor

sec 1

CORNER DIAGRAM

TIPS



R11E R12E

PHOTO IDENTIFICATION DATA

Photo No. \_\_\_\_\_

Filed At. \_\_\_\_\_

Object Ident. \_\_\_\_\_

Ident. By \_\_\_\_\_

*Signature*

PLANE COORDINATE POSITION DATA

State \_\_\_\_\_ Zone \_\_\_\_\_

X \_\_\_\_\_

Y \_\_\_\_\_

Estab. By \_\_\_\_\_

*Agency*

Signature

Title

Division

Headquarters

Date

FS-7100-52 (3/68)

DESCRIBE CORNER MONUMENT FOUND

BCSP

See PLAT # 000865

DESCRIBE BEARING TREES OR OTHER OFFICIAL ACCESSORIES FOUND

DESCRIBE CORNER LOCATION RELATIVE TO NEAR-BY FEATURES, ALSO HOW TO REACH CORNER

4

5

CORNER RECORD (PERPETUATION)

MONUMENT : DESCRIBE NEW MONUMENT SET, OR WORK DONE TO PRESERVE EXISTING MONUMENT

9

ACCESSORIES : DESCRIBE NEW BT'S WITNESS OBJECTS ETC. ESTABLISHED, OR WORK DONE TO PRESERVE EXISTING EVIDENCE

10

Work Done By \_\_\_\_\_ Title \_\_\_\_\_ Date \_\_\_\_\_ State Registration No. or Agency \_\_\_\_\_

Certified Cor. Record Prepared ? Yes No Filed At: \_\_\_\_\_ Date \_\_\_\_\_

11

REMARKS

*see plat # 00865*

12

Index File No. T. R. M. Tract or Surv. No. Cor. *E-25*

*2555*

13

Index  
File No. 0157

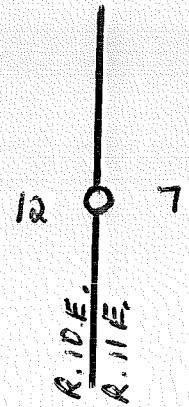
CORNER RECORD (SEARCH)  
(Ref. FSM 7151.4)

T 18 S. R. 11 E. R.D. BEND County DESCHUTES Tract or Survey No. \_\_\_\_\_ Cor. No. G-01  
Merid. WILLAMETTE N.F. DESCHUTES State OREGON W/H COR SEC. 7

T. 18 S.

SEE: T. 18 S - R. 10 E.

~~57~~ G-01



SF/NF

G-01



USDA-FOREST SERVICE

Index  
File No. 0557

CORNER RECORD (SEARCH)

(Ref. FSM 7151.4)

Tract or Survey No. 001004 Cpr. No. G-05

T 185 R. 11E

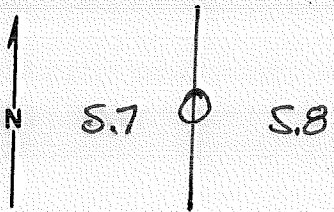
R.D. Bend County Deschutes

Merid. \_\_\_\_\_

N.F. \_\_\_\_\_ State \_\_\_\_\_

W/A Sec. 8

CORNER DIAGRAM



DESCRIBE CORNER MONUMENT FOUND

SFNF

DESCRIBE BEARING TREES OR OTHER OFFICIAL ACCESSORIES FOUND

SFNF

T 185 R 11E

PHOTO IDENTIFICATION DATA

Photo No. \_\_\_\_\_

Filed At. \_\_\_\_\_

Object Ident. \_\_\_\_\_

Ident. By \_\_\_\_\_

Signature

PLANE COORDINATE POSITION DATA

State \_\_\_\_\_ Zone \_\_\_\_\_

X \_\_\_\_\_

Y \_\_\_\_\_

Estab. By \_\_\_\_\_

Agency

DESCRIBE CORNER LOCATION RELATIVE TO NEAR-BY FEATURES, ALSO HOW TO REACH CORNER

See: 001004

Signature  
Walt Miller

Title  
PLS

Division  
CS

Headquarters  
SO

Date  
12/97 FS-7100-52 (3/68)

CORNER RECORD (PERPETUATION)

MONUMENT : DESCRIBE NEW MONUMENT SET, OR WORK DONE TO PRESERVE EXISTING MONUMENT

9

ACCESSORIES : DESCRIBE NEW BT<sup>1/2</sup> WITNESS OBJECTS ETC. ESTABLISHED, OR WORK DONE TO PRESERVE EXISTING EVIDENCE

10

Work Done By \_\_\_\_\_ Title \_\_\_\_\_ Date \_\_\_\_\_ State Registration No. or Agency \_\_\_\_\_

Certified Cor. Record Prepared ? Yes No Filed At: \_\_\_\_\_ Date \_\_\_\_\_

11

REMARKS

12

Index File No. 0557 T. 18 R. 11 M. Tract or Surv. No. Cor. G-05

13

USDA-FOREST SERVICE

Index File No. 0957

T 18 S R. 11 E

Merid. WMT

CORNER RECORD (SEARCH)

(Ref. FSM 7151.4)

R.D. Bend

County Deschutes

N.F. Deschutes

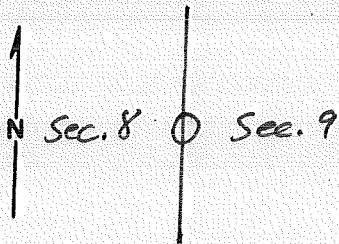
State Oregon

Tract or Survey No. 001004

Cor. N<sup>o</sup>. G-09

W/A Sec. 9

CORNER DIAGRAM



T105 R11 E

DESCRIBE CORNER MONUMENT FOUND

SFNF

DESCRIBE BEARING TREES OR OTHER OFFICIAL ACCESSORIES FOUND

SFNF

PHOTO IDENTIFICATION DATA

Photo No. \_\_\_\_\_

Filed At. \_\_\_\_\_

Object Ident. \_\_\_\_\_

Ident. By \_\_\_\_\_

*Signature*

PLANE COORDINATE POSITION DATA

State \_\_\_\_\_ Zone \_\_\_\_\_

X \_\_\_\_\_

Y \_\_\_\_\_

Estab. By \_\_\_\_\_

*Agency*

DESCRIBE CORNER LOCATION RELATIVE TO NEAR-BY FEATURES, ALSO HOW TO REACH CORNER

See: 001004

Signature

Walt Miller PLS

Title

Division

CS

Headquarters

SO

Date

12/97

FS-7100-52 (3/68)

## CORNER RECORD (PERPETUATION)

MONUMENT: DESCRIBE NEW MONUMENT SET, OR WORK DONE TO PRESERVE EXISTING MONUMENT

9

ACCESSORIES : DESCRIBE NEW B<sup>T</sup>'s WITNESS OBJECTS ETC. ESTABLISHED, OR WORK DONE TO PRESERVE EXISTING EVIDENCE

10

Work Done By \_\_\_\_\_ Title \_\_\_\_\_ Date \_\_\_\_\_ State Registration No.  
or Agency \_\_\_\_\_

Certified Cor. Record Prepared ? Yes No Filed At: \_\_\_\_\_ Date \_\_\_\_\_

11

REMARKS

12

Index File No. T. R. M. Tract or Surv. No. Cor. \_\_\_\_\_

13

Index File No. 1357

CORNER RECORD (SEARCH) Contract or Survey No. \_\_\_\_\_  
(Ref. FSM 7151.4)

Cor. No. G-13

T 18 S. R. 11 E. R.D. \_\_\_\_\_

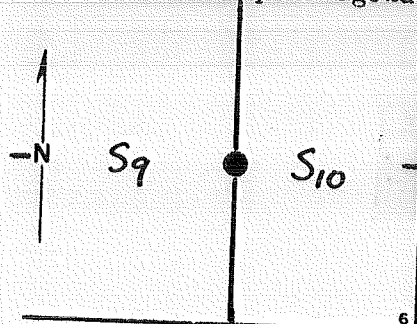
BEND County DESCHUTES

Merid. Willamette

N.F. Deschutes State Oregon

Section W/4 Cor. of 10

CORNER DIAGRAM per legend



DESCRIBE CORNER MONUMENT FOUND

Point for the 1/4 sec. cor. of secs. 9 and 10, at proportionate distance; there is no remaining evidence of the original corner.

DESCRIBE BEARING TREES OR OTHER OFFICIAL ACCESSORIES FOUND

PHOTO IDENTIFICATION DATA

Photo No. \_\_\_\_\_  
Filed At. \_\_\_\_\_  
Object Ident. \_\_\_\_\_  
Ident. By \_\_\_\_\_  
*Signature*

DESCRIBE CORNER LOCATION RELATIVE TO NEAR-BY FEATURES, ALSO HOW TO REACH CORNER

The corner is located at the E. edge of a pumice stockpile, in an area that has been extensively terraformed.

CORNER LEGEND

- |                                  |                                     |                        |
|----------------------------------|-------------------------------------|------------------------|
| FS or Contr.                     | Unverified                          |                        |
|                                  | Other                               |                        |
| <input type="radio"/>            | <input type="checkbox"/>            | Searched For/Not Found |
| <input checked="" type="radio"/> | <input checked="" type="checkbox"/> | Evidence Found/Accept. |
| <input checked="" type="radio"/> | <input checked="" type="checkbox"/> | Permanent Mon. Set/Fd. |

Searched By: BLM

Title \_\_\_\_\_ Division \_\_\_\_\_ Headquarters \_\_\_\_\_ Date \_\_\_\_\_

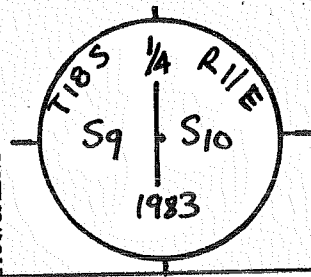
1983

CORNER RECORD (PERPETUATION)

MONUMENT. DESCRIBE NEW MONUMENT SET, OR WORK DONE TO PRESERVE EXISTING MONUMENT

Set an iron post, 28 ins. long, 2½ ins. diam., 18 ins. in the ground, and in a mound of stone, 2 ft. base, to top, with brass cap mkd.

MONUMENT STAMPED



ACCESSORIES. DESCRIBE NEW BT'S WITNESS OBJECTS ETC. ESTABLISHED, OR WORK DONE TO PRESERVE EXISTING EVIDENCE

A ponderosa pine, 16 ins. diam., bears N. 23 3/4° E., 152½ lks. dist., mkd. ½ S10 BT.

Work Done By \_\_\_\_\_ Title \_\_\_\_\_ Date \_\_\_\_\_ State Registration No. or Agency \_\_\_\_\_  
 Plat or Cor. Record Prepared? Yes No Filed At \_\_\_\_\_ Co. Surveyor's Office Date \_\_\_\_\_

History of Surveys, G.L.O., etc.

Index File No. 1357 T. S., R. E., W.M. Contract or Surv. No

Cor. G73

Index  
File No. 2157

**CORNER RECORD (SEARCH)**

(Ref. FSM 7151.4)

Tract or  
Survey No. \_\_\_\_\_

Cor.  
No. G-21

T 18 S R. 11 E

R.D. Bend

County Deschutes

E/4 Cor Sec 11

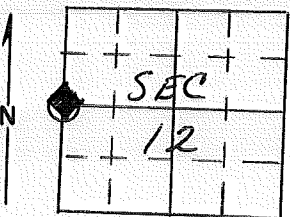
Merid. Willamette

N.F. Deschutes

State Oregon

W/4 Cor Sec 12

**CORNER DIAGRAM**



**DESCRIBE CORNER MONUMENT FOUND**

Found md. of stone &  $\frac{1}{2}$ " iron pipe pin  
Could not find  $\frac{1}{4}$  on stone.  
BCSP 1/92 - see plat #000865

**DESCRIBE BEARING TREES OR OTHER OFFICIAL ACCESSORIES FOUND**

Found loggers hack on tree.

**PHOTO IDENTIFICATION DATA**

Photo No. \_\_\_\_\_  
Filed At. \_\_\_\_\_  
Object Ident. \_\_\_\_\_  
Ident. By \_\_\_\_\_

Signature \_\_\_\_\_

**PLANE COORDINATE POSITION DATA**

State \_\_\_\_\_ Zone \_\_\_\_\_  
X \_\_\_\_\_  
Y \_\_\_\_\_  
Estab. By \_\_\_\_\_

Agency \_\_\_\_\_

Signature B. ROGERS

Title PCS

Division \_\_\_\_\_

Headquarters \_\_\_\_\_

Date \_\_\_\_\_

4/75 7100-52-(3/68)

**DESCRIBE CORNER LOCATION RELATIVE TO NEAR-BY FEATURES, ALSO HOW TO REACH CORNER**

From  $\frac{2}{11} / \frac{1}{12}$  go south along power  
line road 2640'  $\pm$ .

APPROX. 15' W. of FNC. LN. & 250' S. of FNC. COE.

SO

4

5

CORNER RECORD (PERPETUATION)

MONUMENT : DESCRIBE NEW MONUMENT SET, OR WORK DONE TO PRESERVE EXISTING MONUMENT

ACCESSORIES : DESCRIBE NEW BT'S WITNESS OBJECTS ETC. ESTABLISHED, OR WORK DONE TO PRESERVE EXISTING EVIDENCE

Work Done By. \_\_\_\_\_ Title \_\_\_\_\_ Date \_\_\_\_\_ State Registration No. or Agency \_\_\_\_\_

Certified Cor. Record Prepared ? Yes No Filed At: \_\_\_\_\_ Date \_\_\_\_\_

REMARKS

*See plat # 000865*

Index File No. *2157* T. *18 S.* R. *11 E.* M.

Tract or Surv. No.

Cor. *G-21*



USDA-FOREST SERVICE

Index  
File No. 2357

CORNER RECORD (SEARCH)

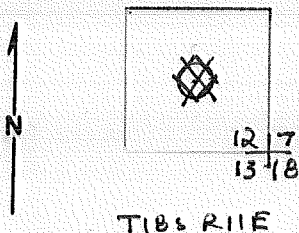
(Ref. FSM 7151.4)

Tract or  
Survey No. \_\_\_\_\_  
Cor. No. G-23

T 18 S R. 11 E R.D. Bend County Deschutes C/A Sec. 12

Merid. WMT N.F. Deschutes State Oregon

CORNER DIAGRAM



DESCRIBE CORNER MONUMENT FOUND

1R. FD 1/92 See plat # 000865

DESCRIBE BEARING TREES OR OTHER OFFICIAL ACCESSORIES FOUND

PHOTO IDENTIFICATION DATA

Photo No. \_\_\_\_\_

Filed At. \_\_\_\_\_

Object Ident. \_\_\_\_\_

Ident. By \_\_\_\_\_

*Signature*

PLANE COORDINATE POSITION DATA

State \_\_\_\_\_ Zone \_\_\_\_\_

X \_\_\_\_\_

Y \_\_\_\_\_

Estab. By \_\_\_\_\_

*Agency*

Signature

Title

Division

Headquarters

Date

FS-7100-52 (3/69)

CORNER RECORD (PERPETUATION)

MONUMENT: DESCRIBE NEW MONUMENT SET, OR WORK DONE TO PRESERVE EXISTING MONUMENT

9

ACCESSORIES : DESCRIBE NEW B<sup>T</sup>'s WITNESS OBJECTS ETC. ESTABLISHED, OR WORK DONE TO PRESERVE EXISTING EVIDENCE

10

Work Done By \_\_\_\_\_ Title \_\_\_\_\_ Date \_\_\_\_\_ State Registration No. or Agency \_\_\_\_\_

Certified Cor. Record Prepared? Yes No Filed At: \_\_\_\_\_ Date \_\_\_\_\_

11

REMARKS

See plat # 000865

12

Index File No. T. R. M. Tract or Surv. No. Cor.

2357

18

11

GPO: 1986 O-439-095

6-23

13

USDA-FOREST SERVICE

Index File No. 2457

CORNER RECORD (SEARCH)

Bend (Ref. FSM 7151.4)

Tract or Survey No. \_\_\_\_\_

Cor. No. G-24

T 18S R. 11E.

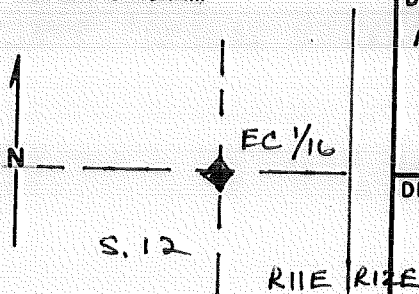
R.D. Deschutes County Deschutes

Merid. Wmt

N.F. Deschutes State Oregon

EC/16 Sec. 12

CORNER DIAGRAM



DESCRIBE CORNER MONUMENT FOUND

BCSP FD '92 see plat #000865

DESCRIBE BEARING TREES OR OTHER OFFICIAL ACCESSORIES FOUND

DESCRIBE CORNER LOCATION RELATIVE TO NEAR-BY FEATURES, ALSO HOW TO REACH CORNER

PHOTO IDENTIFICATION DATA

Photo No. \_\_\_\_\_

Filed At. \_\_\_\_\_

Object Ident. \_\_\_\_\_

Ident. By \_\_\_\_\_

Signature \_\_\_\_\_

PLANE COORDINATE POSITION DATA

State \_\_\_\_\_ Zone \_\_\_\_\_

X \_\_\_\_\_

Y \_\_\_\_\_

Estab. By \_\_\_\_\_

Agency \_\_\_\_\_

Signature \_\_\_\_\_

Title \_\_\_\_\_

Division \_\_\_\_\_

Headquarters \_\_\_\_\_

Date \_\_\_\_\_

FS-7100-52 (3/68)

CORNER RECORD (PERPETUATION)

MONUMENT: DESCRIBE NEW MONUMENT SET, OR WORK DONE TO PRESERVE EXISTING MONUMENT

ACCESSORIES : DESCRIBE NEW BT'S WITNESS OBJECTS ETC. ESTABLISHED, OR WORK DONE TO PRESERVE EXISTING EVIDENCE

Work Done By \_\_\_\_\_ Title \_\_\_\_\_ Date \_\_\_\_\_ State Registration No. or Agency \_\_\_\_\_

Certified Cor. Record Prepared? Yes No Filed At: \_\_\_\_\_ Date \_\_\_\_\_

REMARKS

*See plat # 000865*

Index File No. T. R. M. Tract or Surv. No. Cor. *G-24*

*2457* GPO: 1986 O- 439-095

USDA-FOREST SERVICE

Index  
File No. 2557

CORNER RECORD (SEARCH)

(Ref. FSM 7151.4)

Tract or  
Survey No. \_\_\_\_\_ Cor.  
No. G-25

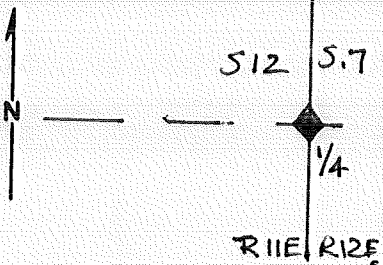
T 18 S R. 11 E R.D. Bend County Deschutes E/A S. 12

Merid. \_\_\_\_\_ N.F. \_\_\_\_\_ State \_\_\_\_\_

CORNER DIAGRAM T. 18 S

DESCRIBE CORNER MONUMENT FOUND

BOSP 92 - see plat # 000865



DESCRIBE BEARING TREES OR OTHER OFFICIAL ACCESSORIES FOUND

PHOTO IDENTIFICATION DATA

Photo No. \_\_\_\_\_  
Filed At. \_\_\_\_\_  
Object Ident. \_\_\_\_\_  
Ident. By \_\_\_\_\_  
*Signature*

DESCRIBE CORNER LOCATION RELATIVE TO NEAR-BY FEATURES, ALSO HOW TO REACH CORNER

PLANE COORDINATE POSITION DATA

State \_\_\_\_\_ Zone \_\_\_\_\_  
X \_\_\_\_\_  
Y \_\_\_\_\_  
Estab. By \_\_\_\_\_  
*Agency*

Signature \_\_\_\_\_ Title \_\_\_\_\_ Division \_\_\_\_\_ Headquarters \_\_\_\_\_ Date \_\_\_\_\_

CORNER RECORD (PERPETUATION)

MONUMENT: DESCRIBE NEW MONUMENT SET, OR WORK DONE TO PRESERVE EXISTING MONUMENT

ACCESSORIES : DESCRIBE NEW BT's WITNESS OBJECTS ETC. ESTABLISHED, OR WORK DONE TO PRESERVE EXISTING EVIDENCE

Work Done By \_\_\_\_\_ Title \_\_\_\_\_ Date \_\_\_\_\_ State Registration No. or Agency \_\_\_\_\_

Certified Cor. Record Prepared? Yes No Filed At: \_\_\_\_\_ Date \_\_\_\_\_

REMARKS

Index File No. 2557 T. 18 R. 11 M. \_\_\_\_\_ Tract or Surv. No. \_\_\_\_\_ Cor. G-25 13

Index  
File No. \_\_\_\_\_

**CORNER RECORD (SEARCH)**

(Ref. FSM 7151.4)

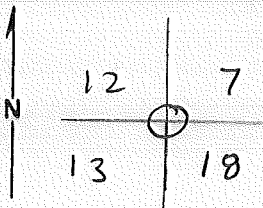
Tract or Survey No. \_\_\_\_\_  
Cor. No. J-1

T 185 R. 11 E R.D. Bend County Deschutes

Merid. Wil N.F. Deschutes State ORE

CORNER DIAGRAM

R10E R11E



DESCRIBE CORNER MONUMENT FOUND

*Shevlin-Hixon BCSP Lying on a berm alongside an old skid trail. Several stones in the area of call size. No way to tell where the orig. cor. was set.*

DESCRIBE BEARING TREES OR OTHER OFFICIAL ACCESSORIES FOUND

*None set.*

PHOTO IDENTIFICATION DATA

Photo No. \_\_\_\_\_  
Filed At. \_\_\_\_\_  
Object Ident. \_\_\_\_\_  
Ident. By \_\_\_\_\_  
Signature \_\_\_\_\_

DESCRIBE CORNER LOCATION RELATIVE TO NEAR-BY FEATURES, ALSO HOW TO REACH CORNER

*Approx 200 ft. west of Bike Trail*  
*Approx 500 ft. west of Rd - 300*

PLANE COORDINATE POSITION DATA

State \_\_\_\_\_ Zone \_\_\_\_\_  
X \_\_\_\_\_  
Y \_\_\_\_\_  
Estab. By \_\_\_\_\_  
Agency \_\_\_\_\_

Signature W Ham

Title \_\_\_\_\_

Division \_\_\_\_\_

Headquarters \_\_\_\_\_

Date 4/97

FS-7100-52 (3/68)

**CORNER RECORD (PERPETUATION)**

**MONUMENT: DESCRIBE NEW MONUMENT SET, OR WORK DONE TO PRESERVE EXISTING MONUMENT**

9

**ACCESSORIES : DESCRIBE NEW BT'S WITNESS OBJECTS ETC. ESTABLISHED, OR WORK DONE TO PRESERVE EXISTING EVIDENCE**

10

Work Done By \_\_\_\_\_ Title \_\_\_\_\_ Date \_\_\_\_\_ State Registration No. or Agency \_\_\_\_\_

Certified Cor. Record Prepared ? Yes No Filed At: \_\_\_\_\_ Date \_\_\_\_\_

11

**REMARKS**

Index File No. T. R. M. Tract or Surv. No. Cer. 12 13



USDA-FOREST SERVICE

Index  
File No. 0359

CORNER RECORD (SEARCH)  
(Ref. FSM 7.151.4)

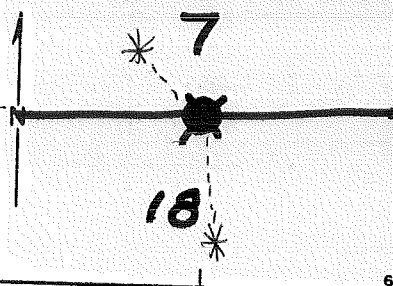
Tract or Survey No. \_\_\_\_\_  
Cor. No. J-03

T. 18 S. R. 11  
Merid. WILLAMETTE


E. R.D. BEND  
County DESCHUTES  
N.F. DESCHUTES State OREGON

S/4 COR. of SEC. 7  
N/4 COR. of SEC. 8

CORNER DIAGRAM PER LEGEND



DESCRIBE CORNER MONUMENT FOUND  
1 1/2" IRON PIPE WITH 3 1/2" B.C. <sup>RIISING 9"</sup> ORIGINAL  
STONE (12" X 16" X 8") WITH VISIBLE  
SCRIBE "4" BEARS N20° E FROM B.C. @ 3 FEET.



(B.C. APPEARS TO HAVE BEEN PRIED ON)

DESCRIBE BEARING TREES OR OTHER OFFICIAL ACCESSORIES FOUND

SF/FN

PHOTO IDENTIFICATION DATA

Photo No. \_\_\_\_\_  
Filed At. \_\_\_\_\_  
Object Ident. \_\_\_\_\_  
Ident. By \_\_\_\_\_  
*Signature*

DESCRIBE CORNER LOCATION RELATIVE TO NEAR-BY FEATURES, ALSO HOW TO REACH CORNER

CORNER BEARS N 70° E I 200' FROM FIRE ROAD

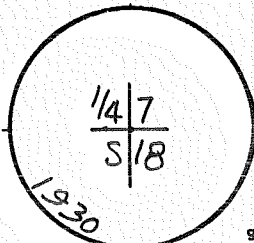
Corner Legend:

- Searched for/Not Found
- Evidence Found/Accept
- Permanent Monument

Signature P. DeSantis Title Surv. Tech Division \_\_\_\_\_ Headquarters S.O. Date 12/31/88  
D-7100-52 (3/79)

CORNER RECORD (PERPETUATION)

MONUMENT SET/STAMPED



MONUMENT. DESCRIBE NEW MONUMENT SET, OR WORK DONE TO PRESERVE EXISTING MONUMENT

RETAINED S-H MONUMENT, BURIED ORIGINAL  
STONE ALONGSIDE PIPE

ACCESSORIES DESCRIBE NEW BT'S WITNESS OBJECTS ETC. ESTABLISHED, OR WORK DONE TO PRESERVE EXISTING EVIDENCE

a 10" P. PINE BRS. N43 3/4° W 10<sup>85</sup> FT. & a 60d NAIL in NE BASE  
MKD. 1/4 S7 BT

a 9" P. PINE BRS. S02° E 36<sup>50</sup> FT. & a 60d NAIL in E BASE  
MKD. 1/4 S18 BT

Work Done By R. Oman Title PLS Date \_\_\_\_\_ State Registration No. OR-702  
or Agency \_\_\_\_\_  
PLAT PREPARED OR  
Certified Cor. Record Prepared?  (Yes) No Filed At: DESCHUTES CO. SURVEYOR'S OFFICE Date MAY 21 1981

REMARKS

Index File No.

0359

T. 18 S., R. 11 E., W.M.

Tract or Surv. No.

Cor. J-03

USDA-FOREST SERVICE

Index  
File No. 0559

T. 18 S. R. 11 E.

Merid. WILLAMETTE

CORNER RECORD (SEARCH)

(Ref. FSM 7.151.4)

R.D. 13END

County DESCHUTES

N.F. DESCHUTES

State OREGON

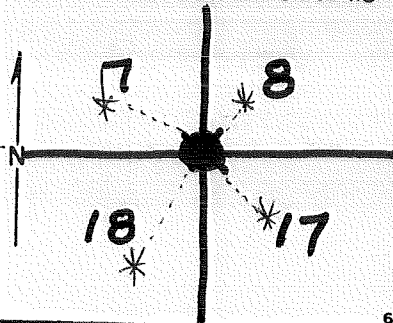
Tract or  
Survey No.

Cor.  
No. J-05

Cor. of SEC.

Cor. of SEC.

CORNER DIAGRAM PER LEGEND



DESCRIBE CORNER MONUMENT FOUND

1 1/2" IRON pipe / 3 1/2" B.C.  
12" Above ground. Mon. tilts  
towards. South. Original Stone  
with visible chisel marks next to pipe.



DESCRIBE BEARING TREES OR OTHER OFFICIAL ACCESSORIES FOUND

SF/NF

PHOTO IDENTIFICATION DATA

Photo No. \_\_\_\_\_  
 Filed At. \_\_\_\_\_  
 Object Ident. \_\_\_\_\_  
 Ident. By \_\_\_\_\_  
*Signature*

DESCRIBE CORNER LOCATION RELATIVE TO NEAR-BY FEATURES, ALSO HOW TO REACH CORNER

180' WEST OF INTERSECTION, (SIGN BOARD)

Corner Legend:

- Searched for/Not Found
- Evidence Found/Accept
- Permanent Monument

Signature  
P. DE SANTIS

Title  
Surv. Tech

Division

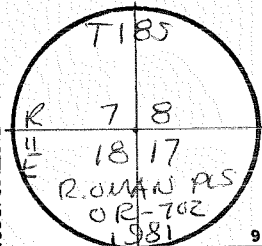
Headquarters  
S.O.

Date  
12/31/00

D-7100-52 (3/79)

CORNER RECORD (PERPETUATION)

MONUMENT STAFFED



MONUMENT. DESCRIBE NEW MONUMENT SET, OR WORK DONE TO PRESERVE EXISTING MONUMENT

REPLACED MANGLED PIPE WITH  
2 1/2" X 3 2" BRASS-CAPPED STEEL PIPE RISING 6"  
in A MOUND OF STONES. BURIED ORIG.  
STONE ALONGSIDE PIPE.

ACCESSORIES DESCRIBE NEW BT'S WITNESS OBJECTS ETC. ESTABLISHED, OR WORK DONE TO PRESERVE EXISTING EVIDENCE

14" P. PINE N 62 1/2° W 51 1/2 FT. & 60d NL IN NE BASE, MKD. T185 R11E S7 BT  
7" P. PINE N 32° E 14 1/2 FT. & 60d NL in NW BASE, MKD. T185 R11E S8 BT  
11" P. PINE S 67° E 20 1/2 FT. & 60d NL in NNE BASE, MKD. T185 R11E S17 BT  
6" P. PINE S 15 1/4° W 77 1/2 FT. & 60d NL in E BASE, MKD. T185 R11E S18 BT  
A 5/8" Rebar brs N 32° 59' 31" W @ 340.5' w/ 1 1/2" AC MKD GPS 7 PLS 2111 1997

Work Done By R. OMAN Title PLS Date \_\_\_\_\_ State Registration No. OR-702  
or Agency  
PLAT PREPARED OR  
Certified Cor. Record Prepared? (Yes)  No Filed At: DESCHUTES Co. SURVEYOR'S OFFICE Date MAY 21 1981

REMARKS

Revisited 12/97 By Walt Muller: See: 001004

Index File No.

0559

T. 18 S., R. 11 E., W.M.

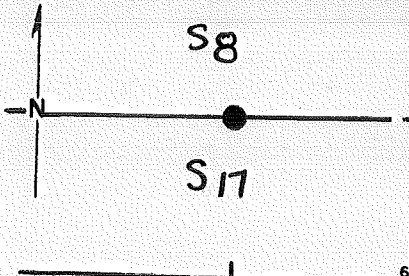
Tract or Surv. No.

Cor. J-05 13

Index File No. 0759 CORNER RECORD (SEARCH) Contract or Survey No.           
(Ref. FSM 7151.4) Cor. No. U-07  
T 18 S. R. 11 E. R.D. BEND County DESCHUTES N/A Cor. of  
Merid. Willamette N.F. Deschutes State Oregon Section 17

CORNER DIAGRAM, per legend

DESCRIBE CORNER MONUMENT FOUND



~~FOUND STONE~~ FOUND STONE

DESCRIBE BEARING TREES OR OTHER OFFICIAL ACCESSORIES FOUND

SF/NF

PHOTO IDENTIFICATION DATA

Photo No. \_\_\_\_\_  
Filed At. \_\_\_\_\_  
Object Ident. \_\_\_\_\_  
Ident. By \_\_\_\_\_  
Signature \_\_\_\_\_

DESCRIBE CORNER LOCATION RELATIVE TO NEAR-BY FEATURES, ALSO HOW TO REACH CORNER

Location Poster on Bike Trail 700' West of Cor. W

CORNER LEGEND:

- PS or Unverified
- Constr. Other
- ◇ Searched For/Not Found
- ⊗ ⊗ Evidence Found/Accept.
- ◆ Permanent Mon. Set/Fd.

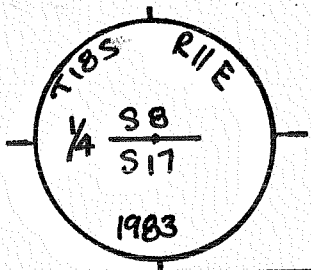
This control line was fully retraced, and no evidence of the intervening corners was found.

Searched By: BLM Title \_\_\_\_\_ Division \_\_\_\_\_ Headquarters \_\_\_\_\_ Date 1983

CORNER RECORD (PERPETUATION)

MONUMENT: DESCRIBE NEW MONUMENT SET, OR WORK DONE TO PRESERVE EXISTING MONUMENT

MONUMENT STAMPED



Set an iron post, 28 ins. long, 2½ ins. diam., 20 ins. in the ground, and in a mound of stone, 2 ft. base, to top, with brass cap mkd.

ACCESSORIES: DESCRIBE NEW BT'S WITNESS OBJECTS ETC. ESTABLISHED, OR WORK DONE TO PRESERVE EXISTING EVIDENCE

A ponderosa pine, 12 ins. diam., bears N. 42¼° E., 43 lks. dist., mkd. ¼ S8 BT.

A ponderosa pine, 13 ins. diam., bears S. 22 3/4° E., 38 lks. dist., mkd. ¼ S17 BT.

Deposit the original stone alongside the iron post.

Work Done By \_\_\_\_\_ Title \_\_\_\_\_ Date \_\_\_\_\_ State Registration No. or Agency \_\_\_\_\_  
 Certified Cor. Record Prepared? Yes No Filed At \_\_\_\_\_ Co. Surveyor's Office Date \_\_\_\_\_

History of Surveys, G.L.O., etc. Revisited 12/97 By, Walt Miller. See: 001004

Index File No. 0759 T. S., R. E., W.M. Contract or Surv. No. \_\_\_\_\_ Cor. J-07

USDA-FOREST SERVICE

Index File No. 0959

CORNER RECORD (SEARCH)

(Ref. FSM 7151.4)

Tract or Survey No. 001004 Cor. No. J-09

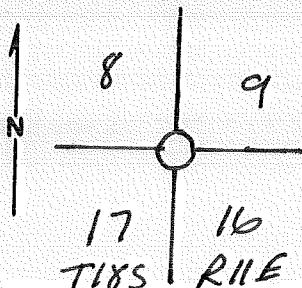
T 18 S R. 11 E

R.D. Bend County Deschutes

Merid. WMT

N.F. Deschutes State Oregon SW Sec. Col  
See 9

CORNER DIAGRAM



DESCRIBE CORNER MONUMENT FOUND

SFNF

DESCRIBE BEARING TREES OR OTHER OFFICIAL ACCESSORIES FOUND

SFNF

DESCRIBE CORNER LOCATION RELATIVE TO NEAR-BY FEATURES, ALSO HOW TO REACH CORNER

See: 001004 3

PHOTO IDENTIFICATION DATA

Photo No. \_\_\_\_\_  
Filed At. \_\_\_\_\_  
Object Ident. \_\_\_\_\_  
Ident. By \_\_\_\_\_  
*Signature*

PLANE COORDINATE POSITION DATA

State \_\_\_\_\_ Zone \_\_\_\_\_  
X \_\_\_\_\_  
Y \_\_\_\_\_  
Estab. By \_\_\_\_\_  
*Agency*

Signature Walt Miller Title PLS Division CS Headquarters SO Date 12/97 FS-7100-52 (3/88)

**CORNER RECORD (PERPETUATION)**

**MONUMENT : DESCRIBE NEW MONUMENT SET, OR WORK DONE TO PRESERVE EXISTING MONUMENT**

9

**ACCESSORIES : DESCRIBE NEW BT<sup>1</sup>/<sub>2</sub> WITNESS OBJECTS ETC. ESTABLISHED, OR WORK DONE TO PRESERVE EXISTING EVIDENCE**

10

**Work Done By** \_\_\_\_\_ **Title** \_\_\_\_\_ **Date** \_\_\_\_\_ **State Registration No. or Agency** \_\_\_\_\_

**Certified Cor. Record Prepared ?** Yes  No  **Filed At:** \_\_\_\_\_ **Date** \_\_\_\_\_

11

**REMARKS**

12

**Index File No.** \_\_\_\_\_ **T.** \_\_\_\_\_ **R.** \_\_\_\_\_ **M.** \_\_\_\_\_ **Tract or Surv. No.** \_\_\_\_\_ **Cor.** \_\_\_\_\_

13



USDA-FOREST SERVICE

Index  
File No. 1159

CORNER RECORD (SEARCH)

(Ref. FSM 7151.4)

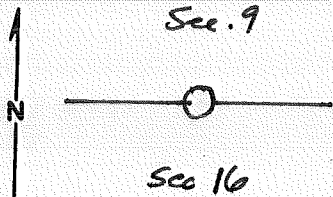
T 18 S R. 11 E

Tract or Survey No. \_\_\_\_\_  
Cor. No. J-11

Merid. Wmt

R.D. Bend County Oregon Des.  
N.F. Deschutes State Oregon 5/4 S. 9

CORNER DIAGRAM



DESCRIBE CORNER MONUMENT FOUND

SFNF

DESCRIBE BEARING TREES OR OTHER OFFICIAL ACCESSORIES FOUND

SFNF

TIBSRHE

PHOTO IDENTIFICATION DATA

Photo No. \_\_\_\_\_  
Filed At. \_\_\_\_\_  
Object Ident. \_\_\_\_\_  
Ident. By \_\_\_\_\_  
*Signature*

DESCRIBE CORNER LOCATION RELATIVE TO NEAR-BY FEATURES, ALSO HOW TO REACH CORNER

See: 001004

PLANE COORDINATE POSITION DATA

State \_\_\_\_\_ Zone \_\_\_\_\_  
X \_\_\_\_\_  
Y \_\_\_\_\_  
Estab. By \_\_\_\_\_  
*Agency*

Signature  
Walt Miller

Title  
PLS

Division  
es

Headquarters  
SO

Date  
12/97

FS-7100-52 (3/68)

## CORNER RECORD ( PERPETUATION )

---

MONUMENT : DESCRIBE NEW MONUMENT SET, OR WORK DONE TO PRESERVE EXISTING MONUMENT

---

ACCESSORIES : DESCRIBE NEW BT<sup>1</sup>/<sub>2</sub> WITNESS OBJECTS ETC. ESTABLISHED, OR WORK DONE TO PRESERVE EXISTING EVIDENCE

---

Work Done By \_\_\_\_\_ Title \_\_\_\_\_ Date \_\_\_\_\_ State Registration No.  
or Agency \_\_\_\_\_ 10

---

Certified Cor. Record Prepared ? Yes No Filed At: \_\_\_\_\_ Date \_\_\_\_\_ 11

REMARKS

---

Index File No.            T.            R.            M.            Tract or Surv. No.            Cor. 12

CORNER RECORD (SEARCH) Contract or  
(Ref. FSM 7151.4) Survey No.

Index  
File No. 1359

T 18 S. R. 11 E. R.D. BEND

Merid. Willamette

N.F. Deschutes

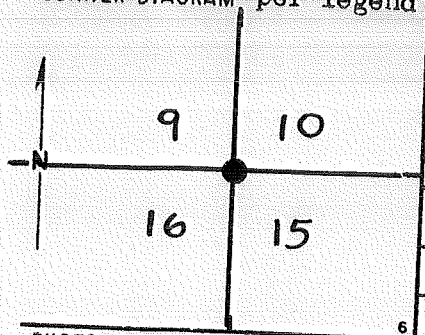
County DESCHUTES

State Oregon

Cor. No. J-13

Section NW Cor. of 15

CORNER DIAGRAM per legend



DESCRIBE CORNER MONUMENT FOUND

Point for the cor. of secs. 9, 10, 15, and 16, at proportionate distance; there is no remaining evidence of the original corner.

DESCRIBE BEARING TREES OR OTHER OFFICIAL ACCESSORIES FOUND

PHOTO IDENTIFICATION DATA

Photo No. \_\_\_\_\_  
Filed At. \_\_\_\_\_  
Object Ident. \_\_\_\_\_  
Ident. By \_\_\_\_\_  
*Signature* \_\_\_\_\_

DESCRIBE CORNER LOCATION RELATIVE TO NEAR-BY FEATURES, ALSO HOW TO REACH CORNER  
*Tag on spur Rd 7chs. E. of cor. Tag on Rd 2000' E of cor.*

CORNER LEGEND:

- FS or Unverified
- Contr. Other
- Searched For/Not Found
- Evidence Found/Accept.
- Permanent Mon. Set/Fd.

The corner is located in a planted tree farm area.

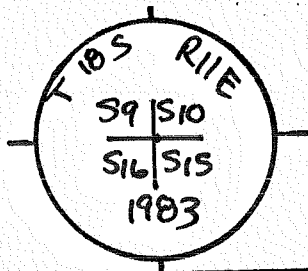
Searched By: BLM

Title \_\_\_\_\_ Division \_\_\_\_\_ Headquarters \_\_\_\_\_ Date \_\_\_\_\_

1983

CORNER RECORD (PERPETUATION)

MONUMENT STAMPED



MONUMENT: DESCRIBE NEW MONUMENT SET, OR WORK DONE TO PRESERVE EXISTING MONUMENT

Set an iron post, 28 ins. long, 2½ ins. diam., 23 ins. in the ground, with brass cap mkd.

ACCESSORIES: DESCRIBE NEW BT'S WITNESS OBJECTS ETC. ESTABLISHED, OR WORK DONE TO PRESERVE EXISTING EVIDENCE

A ponderosa pine, 18 ins. diam., bears N. 67½° E., 164½ lks. dist., mkd. T18S R11E S10 BT.

A ponderosa pine, 16 ins. diam., bears S. 42½° E., 137 lks. dist., mkd. T18S R11E S15 BT.

A ponderosa pine, 4 ins. diam., bears S. 32½° W., 20 lks. dist., mkd. X BT.

A ponderosa pine, 4 ins. diam., bears N. 79½° W., 23 lks. dist., mkd. X BT.

Work Done By \_\_\_\_\_

Plat. of Cor. Recd. \_\_\_\_\_

History of Surveys, G.L.O., etc.

Revisited 12/97 By Walt Miller, See: 007004

Index File No. 1359

T. S., R. E., W.M.

Contract or Surv. No.

Cor. J-13

Index File No. 1559

CORNER RECORD (SEARCH) Contract or Survey No. \_\_\_\_\_  
(Ref. FSM 7151.4)

Cor. No. J-15

T 18 S. R. 11 E. R.D. BEND

County DESCHUTES

Section 15 Cor. of \_\_\_\_\_

Merid. Willamette

N.F. Deschutes State Oregon

CORNER DIAGRAM, per legend

DESCRIBE CORNER MONUMENT FOUND

The  $\frac{1}{4}$  sec. cor. of secs. 10 and 15, monumented with the original basalt stone, 19 x 9 x 6 ins., lying in an embedded mound of stone, 2 ft. base, flush with the surface of the ground, mkd.  $\frac{1}{4}$  on the top surface.

DESCRIBE BEARING TREES OR OTHER OFFICIAL ACCESSORIES FOUND

6

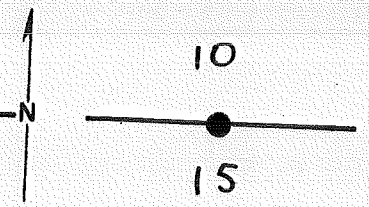


PHOTO IDENTIFICATION DATA

Photo No. \_\_\_\_\_  
 Filed At. \_\_\_\_\_  
 Object Ident. \_\_\_\_\_  
 Ident. By \_\_\_\_\_

*Signature* \_\_\_\_\_

CORNER LEGEND:

- FS or Contr.    Unverified    Other
- ◇    Searched For/Not Found
- ⊗            ⊗    Evidence Found/Accept.
- ◆    Permanent Mon. Set/Fd.

DESCRIBE CORNER LOCATION RELATIVE TO NEAR-BY FEATURES, ALSO HOW TO REACH CORNER

3

Searched By: BLM

Title \_\_\_\_\_ Division \_\_\_\_\_ Headquarters \_\_\_\_\_ Date \_\_\_\_\_

1983

1

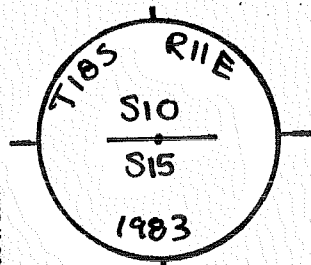
5

**CORNER RECORD (PERPETUATION)**

MONUMENT: DESCRIBE NEW MONUMENT SET, OR WORK DONE TO PRESERVE EXISTING MONUMENT

Set an iron post, 28 ins. long, 2½ ins. diam., 25 ins. in the ground, with brass cap mkd.

MONUMENT STAMPED



ACCESSORIES: DESCRIBE NEW BT'S WITNESS OBJECTS ETC. ESTABLISHED, OR WORK DONE TO PRESERVE EXISTING EVIDENCE

A ponderosa pine, 8 ins. diam., bears  
N. 65¼° E., 28 lks. dist., mkd. ¼ S10 BT.

A ponderosa pine, 12 ins. diam., bears  
S. 36¼° W., 44¼ lks. dist., mkd. ¼ S15 BT.

Deposit the original stone alongside the iron post.

Work Done By \_\_\_\_\_ Title \_\_\_\_\_ Date \_\_\_\_\_ or Agency \_\_\_\_\_ on No. \_\_\_\_\_

Plat or Cor. Record Prepared? Yes No Filed At \_\_\_\_\_ Co. Surveyor's Office Date \_\_\_\_\_

History  
of  
Surveys,  
G.L.O.,  
etc.

Index File No. **1559**

T. S., R. E., W.M.

Contract or Surv. No.

Cor **J-15**

Index  
File No. 1759

CORNER RECORD (SEARCH) Contract or  
(Ref. FSM 7151.4) Survey No. \_\_\_\_\_

T 18 S. R. 11 E. R.D. \_\_\_\_\_

Cor. No. J-17

Merid. Willamette

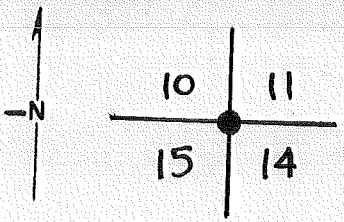
N.F. Deschutes

County DESCHUTES

NW Cor. of

CORNER DIAGRAM, per legend

State Oregon Section 14



DESCRIBE CORNER MONUMENT FOUND

The cor. of secs. 10, 11, 14, and 15, monumented with the original basalt stone, 15 x 11 x 7 ins., firmly set 6 ins. in the ground, and in a mound of stone, 3 ft. base, 6 ins. high, mkd. with 2 grooves on N. face and 2 notches on E. edge.

DESCRIBE BEARING TREES OR OTHER OFFICIAL ACCESSORIES FOUND

PHOTO IDENTIFICATION DATA

Photo No. \_\_\_\_\_  
Filed At. \_\_\_\_\_  
Object ident. \_\_\_\_\_  
Ident. By \_\_\_\_\_  
*Signature*

DESCRIBE CORNER LOCATION RELATIVE TO NEAR-BY FEATURES, ALSO HOW TO REACH CORNER

CORNER LEGEND:

- FS or Unverified
- Contr. Other
- ◊ Searched For/Not Found
- ⊗ ⊗ Evidence Found/Accept.
- ◆ Permanent Mon. Set/Fd.

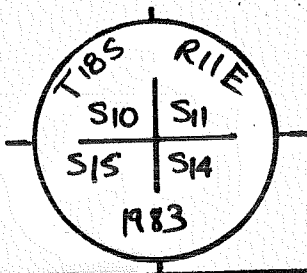
Searched By: \_\_\_\_\_

Title \_\_\_\_\_ Division \_\_\_\_\_ Headquarters \_\_\_\_\_ Date \_\_\_\_\_



CORNER RECORD (PERPETUATION)

MONUMENT STAMPED



MONUMENT: DESCRIBE NEW MONUMENT SET, OR WORK DONE TO PRESERVE EXISTING MONUMENT

Set an iron post, 28 ins. long, 2½ ins. diam., 26 ins. in the ground, with brass cap mkd.

ACCESSORIES: DESCRIBE NEW BT'S WITNESS OBJECTS ETC. ESTABLISHED, OR WORK DONE TO PRESERVE EXISTING EVIDENCE

A ponderosa pine, 28 ins. diam., bears N. 20¼° E., 80 lks. dist., mkd. T18S R11E S11 BT.

A ponderosa pine, 16 ins. diam., bears S. 57° E., 55 lks. dist., mkd. T18S R11E S14 BT.

A ponderosa pine, 12 ins. diam., bears S. 42 3/4° W., 90 lks. dist., mkd. T18S R11E S15 BT.

Work Done By \_\_\_\_\_

Plat. or Cor. Record Pro \_\_\_\_\_

History of Surveys, G.L.O., etc. \_\_\_\_\_

A ponderosa pine, 18 ins. diam., bears N. 49¼° W., 112 lks. dist., mkd. T18S R11E S10 BT.

Deposit the original stone alongside the iron post.

Index File No. 1759

T. S., R. E., W.M.

Contract or Surv. No.

Cor. J-17

9  
10  
11  
12  
13



Index File No. 1959 CORNER RECORD (SEARCH) Contract or Survey No. J-19  
 (Ref. FSM 7151.4)  
 T 18 S. R. 11 E. R.D. BAND County DESCHUTES Cor. No. J-19  
 Merid. Willamette N.F. Deschutes State Oregon Section 14 of 14  
 CORNER DIAGRAM, per Legend

DESCRIBE CORNER MONUMENT FOUND

Point for the 1/4 sec. cor. of secs. 11 and 14, at proportionate distance; there is no remaining evidence of the original corner.

*See plat # 000865*

DESCRIBE BEARING TREES OR OTHER OFFICIAL ACCESSORIES FOUND

DESCRIBE CORNER LOCATION RELATIVE TO NEAR-BY FEATURES, ALSO HOW TO REACH CORNER

From this point, a point established by person(s) unknown, bears S. 40° 50' E., 0.107 chs. dist., monumented with an iron bolt, 5/8 in. diam., firmly set, the top flush with the surface of the ground.

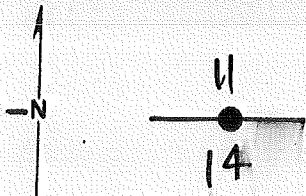


PHOTO IDENTIFICATION DATA

Photo No. \_\_\_\_\_  
 Filed At. \_\_\_\_\_  
 Object Ident. \_\_\_\_\_  
 Ident. By \_\_\_\_\_  
 Signature \_\_\_\_\_

CORNER LEGEND:

- |   |   |                        |
|---|---|------------------------|
| ○ | ◇ | Searched For/Not Found |
| ⊗ | ⊗ | Evidence Found/Accept. |
| ● | ◆ | Permanent Mon. Set/Fd. |

Searched By: BLM

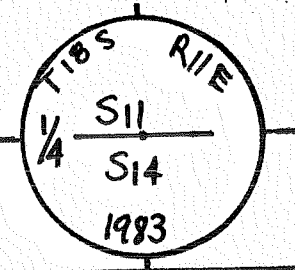
Title \_\_\_\_\_ Division \_\_\_\_\_ Headquarters \_\_\_\_\_ Date \_\_\_\_\_

1983

CORNER RECORD (PERPETUATION)

MONUMENT: DESCRIBE NEW MONUMENT SET, OR WORK DONE TO PRESERVE EXISTING MONUMENT

MONUMENT STAMPED



Set an iron post, 28 ins. long, 2½ ins. diam.; 23 ins. in the ground, with brass cap mkd.

ACCESSORIES: DESCRIBE NEW BT'S WITNESS OBJECTS ETC. ESTABLISHED, OR WORK DONE TO PRESERVE EXISTING EVIDENCE

A ponderosa pine, 12 ins. diam., bears S. 16° E., 18½ lks. dist., mkd. ¼ S14 BT.

A ponderosa pine, 10 ins. diam., bears N. 68½° W., 13 lks. dist., mkd. ¼ S11 BT.

Work Done By \_\_\_\_\_ Title \_\_\_\_\_ Date \_\_\_\_\_ State Registration No. or Agency \_\_\_\_\_

Plat or Certified Cor. Record Prepared? Yes  No  Filed At \_\_\_\_\_ Co. Surveyor's Office Date \_\_\_\_\_

History of Surveys, G.L.O., etc.

<sup>also</sup> See plat # 000865  
See plat # 000865

Index File No. 1959 T. S., R. E., W.M. Contract or Surv. No. \_\_\_\_\_ Cor. J-19

Index  
File No. 2059

CORNER RECORD (SEARCH)

(Ref. FSM 7151.4)

Tract or  
Survey No. \_\_\_\_\_

Cor.  
No. J-20

T 18 S R. 11 E

R.D. Bend

County Deschutes

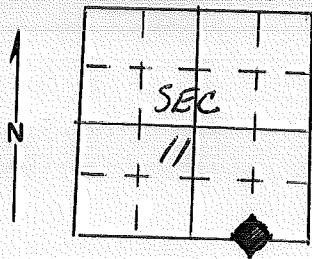
4/16 Cor Sec 11 & 14

Merid. Willamette

N.F. Deschutes

State Oregon

CORNER DIAGRAM



14

DESCRIBE CORNER MONUMENT FOUND

*nothing*

*BCSP set 1/92 - See plat # 000805*

DESCRIBE BEARING TREES OR OTHER OFFICIAL ACCESSORIES FOUND

*nothing*

PHOTO IDENTIFICATION DATA

Photo No. \_\_\_\_\_

Filed At. \_\_\_\_\_

Object Ident. \_\_\_\_\_

Ident. By \_\_\_\_\_

Signature

PLANE COORDINATE POSITION DATA

State \_\_\_\_\_ Zone \_\_\_\_\_

X \_\_\_\_\_

Y \_\_\_\_\_

Estab. By \_\_\_\_\_

Agency

Signature B. ROGERS

Title PLS

Division \_\_\_\_\_

Headquarters \_\_\_\_\_

Date 4/75

7100-52-(3/68)

CORNER RECORD (PERPETUATION)

MONUMENT : DESCRIBE NEW MONUMENT SET, OR WORK DONE TO PRESERVE EXISTING MONUMENT

ACCESSORIES : DESCRIBE NEW BT'S WITNESS OBJECTS ETC. ESTABLISHED, OR WORK DONE TO PRESERVE EXISTING EVIDENCE

Work Done By \_\_\_\_\_ Title \_\_\_\_\_ Date \_\_\_\_\_ State Registration No. or Agency \_\_\_\_\_

Certified Cor. Record Prepared ? Yes No Filed At: \_\_\_\_\_ Date \_\_\_\_\_

REMARKS

See plat # 000865

Index File No. 2059 T. 18 S. R. 11 E. M.

Tract or Surv. No.

Cor. J-20

Index File No. 2159

CORNER RECORD (SEARCH) Contract or Survey No. \_\_\_\_\_  
 (Ref. FSM 7151.4)

Cor. No. J-21

T 18 S. R. 11 E. R.D. BEAD

County DESCHUTES

Section 13 Cor. of \_\_\_\_\_

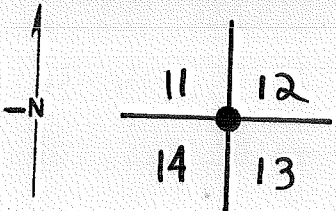
Merid. Willamette

N.F. Deschutes

State Oregon

CORNER DIAGRAM, per legend

DESCRIBE CORNER MONUMENT FOUND



The cor. of secs. 11, 12, 13, and 14, perpetuated in 1970 by Norman A. Newton, Registered Land Surveyor, No. 654, monumented with an iron post, 2 ins. diam., firmly set, protruding 7 ins. above a stone and concrete collar, 1 1/2 ft. base, 3 ins. high, with brass cap mkd.

DESCRIBE BEARING TREES OR OTHER OFFICIAL ACCESSORIES FOUND

The original monument, a basalt stone, 18 x 8 x 6 ins., mkd. with 2 notches on N. and 1 notch on E. edges, is lying beside the iron post monument.

PHOTO IDENTIFICATION DATA

Photo No. \_\_\_\_\_  
 Filed At. \_\_\_\_\_  
 Object Ident. \_\_\_\_\_  
 Ident. By \_\_\_\_\_  
 Signature \_\_\_\_\_

CORNER LEGEND:

- |              |                  |                        |
|--------------|------------------|------------------------|
| FS or Contr. | Unverified Other |                        |
| ○            | ◇                | Searched For/Not Found |
| ⊗            | ⊗                | Evidence Found/Accept. |
| ●            | ◆                | Permanent Mon. Set/Fd. |

DESCRIBE CORNER LOCATION RELATIVE TO NEAR-BY FEATURES, ALSO HOW TO REACH CORNER

The corner is located on an open SE. slope in moderate sagebrush and scattered timber.

Searched By: BLM

Title \_\_\_\_\_

Division \_\_\_\_\_

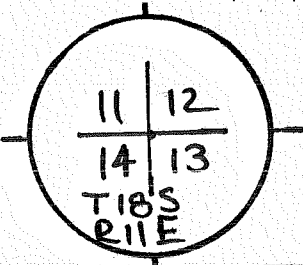
Headquarters \_\_\_\_\_

Date \_\_\_\_\_

1983

CORNER RECORD (PERPETUATION)

MONUMENT STAMPED



MONUMENT: DESCRIBE NEW MONUMENT SET, OR WORK DONE TO PRESERVE EXISTING MONUMENT

ACCESSORIES: DESCRIBE NEW BT'S WITNESS OBJECTS ETC. ESTABLISHED, OR WORK DONE TO PRESERVE EXISTING EVIDENCE

from which the reference trees established by Newton in  
1970

A ponderosa pine, 16 ins. diam., bears  
S. 69 3/4° E., 108 1/2 lks. dist.

A ponderosa pine, 15 ins. diam., bears S. 71° W.,  
106 lks. dist.

Work Done By \_\_\_\_\_

Plat or Cor. Record Prepared? Yes No Filed At. Co. Surveyor's Office Date

History of Surveys, G.L.O., etc.

*See plat # 000865*

Index File No **2159** T. S., R. E., W.M. Contract or Surv. No. Cor. **J-21**

USDA-FOREST SERVICE

Index File No. 2359

CORNER RECORD (SEARCH)

(Ref. FSM 7151.4)

T 18 S. R. 11 E.

R.D. Bend

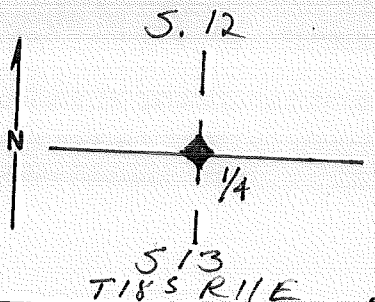
Tract or Survey No. \_\_\_\_\_ Cor. No. J-23

Merid. W.M.P.

N.F. Deschutes

County Deschutes State Oregon 5/4 sec. 12

CORNER DIAGRAM



DESCRIBE CORNER MONUMENT FOUND

See plat #000865  
~~#5 I.R.~~  
BOSP

DESCRIBE BEARING TREES OR OTHER OFFICIAL ACCESSORIES FOUND

PHOTO IDENTIFICATION DATA

Photo No. \_\_\_\_\_  
Filed At. \_\_\_\_\_  
Object Ident. \_\_\_\_\_  
Ident. By \_\_\_\_\_  
*Signature*

DESCRIBE CORNER LOCATION RELATIVE TO NEAR-BY FEATURES, ALSO HOW TO REACH CORNER

PLANE COORDINATE POSITION DATA

State \_\_\_\_\_ Zone \_\_\_\_\_  
X \_\_\_\_\_  
Y \_\_\_\_\_  
Estab. By \_\_\_\_\_  
*Agency*

Signature \_\_\_\_\_ Title \_\_\_\_\_ Division \_\_\_\_\_ Headquarters \_\_\_\_\_ Date \_\_\_\_\_



CORNER RECORD (PERPETUATION)

MONUMENT : DESCRIBE NEW MONUMENT SET, OR WORK DONE TO PRESERVE EXISTING MONUMENT

ACCESSORIES : DESCRIBE NEW BT<sup>1</sup>/<sub>2</sub> WITNESS OBJECTS ETC. ESTABLISHED, OR WORK DONE TO PRESERVE EXISTING EVIDENCE

Work Done By \_\_\_\_\_ Title \_\_\_\_\_ Date \_\_\_\_\_ State Registration No. \_\_\_\_\_  
or Agency \_\_\_\_\_

Certified Cor. Record Prepared ? Yes No Filed At: \_\_\_\_\_ Date \_\_\_\_\_

REMARKS

See plat # 000865

Index File No. 2359 T. 18 R. 11 M. Tract or Surv. No. Cor. J-23



Index

File No. 0161

CORNER RECORD (SEARCH)

(Ref. FSM 7151.4)

Tract or Survey No. 001004

Cor. No. L-01

T 18 S. R. 11 E. R.D. BEND

County DESCHUTES

Merid. WILLAMETTE N.F. DESCHUTES

State OREGON

T. 18 S.

SEE: T. 18 S. - R. 10 E

L-25



13



18

~~BSP~~  
~~SE/NE~~

~~Need cut~~

L-01

USDA-FOREST SERVICE

Index  
File No. 0961

T 18 S. R. 11 E

Merid. WMT

CORNER RECORD (SEARCH)

(Ref. FSM 7151.4)

R.D. Bend

N.F. Deschutes

Tract or  
Survey No. \_\_\_\_\_

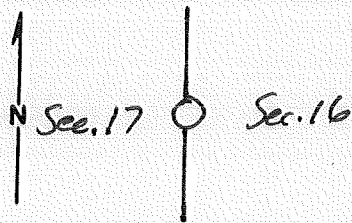
County Deschutes

State Oregon

Cor.  
No. L-09

w/4 sec. 16

CORNER DIAGRAM



DESCRIBE CORNER MONUMENT FOUND

SFNF

DESCRIBE BEARING TREES OR OTHER OFFICIAL ACCESSORIES FOUND

SFNF

PHOTO IDENTIFICATION DATA

Photo No. \_\_\_\_\_

Filed At. \_\_\_\_\_

Object Ident. \_\_\_\_\_

Ident. By \_\_\_\_\_

Signature

PLANE COORDINATE POSITION DATA

State \_\_\_\_\_ Zone \_\_\_\_\_

X \_\_\_\_\_

Y \_\_\_\_\_

Estab. By \_\_\_\_\_

Agency

DESCRIBE CORNER LOCATION RELATIVE TO NEAR-BY FEATURES, ALSO HOW TO REACH CORNER

Sec: 001004

Signature  
Walt Miller

Title  
PLS

Division  
CS

Headquarters  
SO

Date  
12/97

FS-7100-52 (3/68)

**CORNER RECORD (PERPETUATION)**

**MONUMENT : DESCRIBE NEW MONUMENT SET, OR WORK DONE TO PRESERVE EXISTING MONUMENT**

**ACCESSORIES : DESCRIBE NEW BT'S WITNESS OBJECTS ETC. ESTABLISHED, OR WORK DONE TO PRESERVE EXISTING EVIDENCE**

**Work Done By** \_\_\_\_\_ **Title** \_\_\_\_\_ **Date** \_\_\_\_\_ **State Registration No. or Agency** \_\_\_\_\_

**Certified Cor. Record Prepared ?** Yes  No  **Filed At:** \_\_\_\_\_ **Date** \_\_\_\_\_

**REMARKS**

**Index File No.** \_\_\_\_\_ **T.** \_\_\_\_\_ **R.** \_\_\_\_\_ **M.** \_\_\_\_\_ **Tract or Surv. No.** \_\_\_\_\_ **Cor.** \_\_\_\_\_

Index File No. 1360

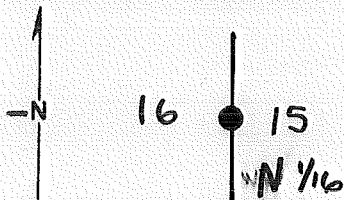
CORNER RECORD (SEARCH) Contract or Survey No. N<sup>o</sup> 16  
(Ref. FSM 7151.4)

Cor. No. K-13  
 Cor. of Section 16/15

T 18 S. R. 11 E. R.D. BEND County DESCHUTES  
 Merid. Willamette N.F. Deschutes State Oregon

CORNER DIAGRAM, per legend

DESCRIBE CORNER MONUMENT FOUND



SF/NF

DESCRIBE BEARING TREES OR OTHER OFFICIAL ACCESSORIES FOUND

SF/NF

PHOTO IDENTIFICATION DATA

Photo No. \_\_\_\_\_  
 Filed At. \_\_\_\_\_  
 Object Ident. \_\_\_\_\_  
 Ident. By \_\_\_\_\_  
*Signature*

DESCRIBE CORNER LOCATION RELATIVE TO NEAR-BY FEATURES, ALSO HOW TO REACH CORNER

The corner is located at the top of ascent, slopes E.

CORNER LEGEND:

- FS or Unverified
- Contr. Other
- Searched For/Not Found
- ◇ Searched For/Not Found
- ⊗ Evidence Found/Accept.
- ⊗ Evidence Found/Accept.
- Permanent Mon. Set/Fd.
- ◆ Permanent Mon. Set/Fd.

Searched By: OLM

Title \_\_\_\_\_ Division \_\_\_\_\_ Headquarters \_\_\_\_\_ Date \_\_\_\_\_

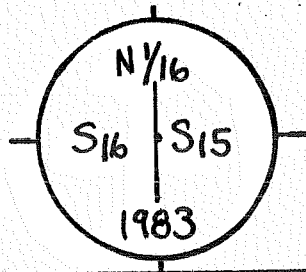
1983

CORNER RECORD (PERPETUATION)

MONUMENT: DESCRIBE NEW MONUMENT SET, OR WORK DONE TO PRESERVE EXISTING MONUMENT

Set an iron post, 28 ins. long, 2½ ins. diam., 21 ins. in the ground, with brass cap mkd.

MONUMENT STAMPED



9

ACCESSORIES: DESCRIBE NEW BT'S WITNESS OBJECTS ETC. ESTABLISHED, OR WORK DONE TO PRESERVE EXISTING EVIDENCE

A ponderosa pine, 17 ins. diam., bears N. 61 3/4° E., 64½ lks. dist., mkd. N 1/16 S15 BT.

A ponderosa pine, 8 ins. diam., bears S. 35 3/4° W., 25½ lks. dist., mkd. N 1/16 S16 BT.

10

Work Done By \_\_\_\_\_ Title \_\_\_\_\_ Date \_\_\_\_\_ State Registration No. or Agency \_\_\_\_\_

Plat or Cor. Record Prepared? Yes No Filed At. Co. Surveyor's Office Date

11

History of Surveys, G.L.O., etc.

Index File No. A360T S., R. E., W.M. Contract or Surv. No. Cor. K-13

12

13

USDA-FOREST SERVICE

Index  
File No. 0561

CORNER RECORD (SEARCH)  
(Ref. FSM 7.151.4)

Tract or  
Survey No.

Cor.  
No. L-05

T. 18 S. R. 11 E.

R.D. BEND

County DESCHUTES

COR. of SEC.

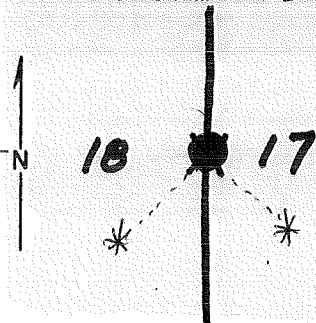
Merid. WILLAMETTE

N.F. DESCHUTES

State OREGON

COR. of SEC.

CORNER DIAGRAM PER LEGEND



DESCRIBE CORNER MONUMENT FOUND

1 1/2" PIPE W/BC 18" ABOVE GROUND



DESCRIBE BEARING TREES OR OTHER OFFICIAL ACCESSORIES FOUND

SF/NF

PHOTO IDENTIFICATION DATA

Photo No. \_\_\_\_\_

Filed At. \_\_\_\_\_

Object Ident. \_\_\_\_\_

Ident. By \_\_\_\_\_

Signature

DESCRIBE CORNER LOCATION RELATIVE TO NEAR-BY FEATURES, ALSO HOW TO REACH CORNER

N 50° E ± 150 FT FROM INTERSECTION OF THREE ROADS

Corner Legend:

Searched for/Not Found

Evidence Found/Accepted

Permanent Monument

Signature

Walt Miller

Title

LAND SURV.

Division

Headquarters

S.O.

Date

12/31/00

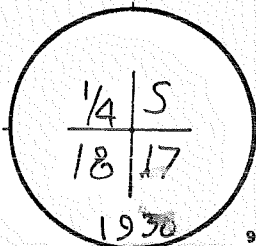
D-7100-52 (3/79)

CORNER RECORD (PERPETUATION)

MONUMENT DESCRIBE NEW MONUMENT SET, OR WORK DONE TO PRESERVE EXISTING MONUMENT

RE-SET S-H MONUMENT IN PLACE, NOW RISING 12"  
IN A MOUND of STONES.

MONUMENT SET/RE-SET



ACCESSORIES DESCRIBE NEW BT'S WITNESS OBJECTS ETC. ESTABLISHED, OR WORK DONE TO PRESERVE EXISTING EVIDENCE

10" P. PINE S53<sup>3</sup>/<sub>4</sub>°E 42<sup>70</sup> FT. TO 60d NAIL in SW BASE, MKD. W 1/4 S17 BT  
6" P. PINE S34<sup>1</sup>/<sub>2</sub>°W 29<sup>82</sup> FT. to 60d NAIL in SE BASE, MKD. E 1/4 S18 BT

Work Done By ROMAN Title PLS Date \_\_\_\_\_ State Registration No. OR-702  
or Agency \_\_\_\_\_  
PLAT PREPARED OR Certified Cor. Record Prepared?  Yes No Filed At: DESCHUTES Co. SURVEYOR'S OFFICE Date MAY 21 1981

REMARKS

Index File No.

0561

T. 18 S., R. 11 E., W.M.

Tract or Surv. No.

Cor.

L-05



Index File No. 1361

CORNER RECORD (SEARCH) Contract or Survey No. \_\_\_\_\_  
(Ref. FSM 7151.4)

Cor. No. L-13

T 18 S. R. 11 E. R.D. BEND

County DESCHUTES W/A Cor. of

Merid. Willamette

N.F. Deschutes State Oregon

Section 15

CORNER DIAGRAM, per Legend

DESCRIBE CORNER MONUMENT FOUND

Point for the  $\frac{1}{2}$  sec. cor. of secs. 15 and 16, at proportionate distance; there is no remaining evidence of the original corner.

DESCRIBE BEARING TREES OR OTHER OFFICIAL ACCESSORIES FOUND

DESCRIBE CORNER LOCATION RELATIVE TO NEAR-BY FEATURES, ALSO HOW TO REACH CORNER

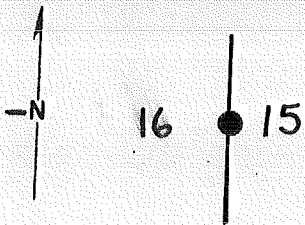


PHOTO IDENTIFICATION DATA

Photo No. \_\_\_\_\_  
 Filed At. \_\_\_\_\_  
 Object ident. \_\_\_\_\_  
 Ident. By \_\_\_\_\_

Signature \_\_\_\_\_

CORNER LEGEND:

- |        |            |                        |
|--------|------------|------------------------|
| FS or  | Unverified |                        |
| Contr. | Other      |                        |
| ○      | ◇          | Searched For/Not Found |
| ⊗      | ⊗          | Evidence Found/Accept. |
| ●      | ◆          | Permanent Mon. Set/Fd. |

Searched By: BLM

Title \_\_\_\_\_

Division \_\_\_\_\_

Headquarters \_\_\_\_\_

Date \_\_\_\_\_

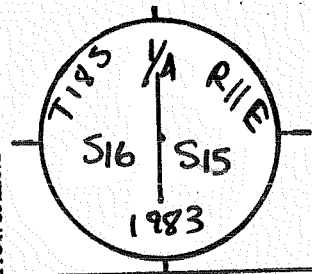
1983

CORNER RECORD (PERPETUATION)

MONUMENT: DESCRIBE NEW MONUMENT SET, OR WORK DONE TO PRESERVE EXISTING MONUMENT

Set an iron post, 28 ins. long, 2½ ins. diam., 15 ins. in the ground, and in a mound of stone, 3 ft. base, to top, with brass cap mkd.

MONUMENT STAMPED



ACCESSORIES: DESCRIBE NEW BT'S WITNESS OBJECTS ETC. ESTABLISHED, OR WORK DONE TO PRESERVE EXISTING EVIDENCE

A ponderosa pine, 9 ins. diam., bears N. 31 3/4° E., 17½ lks. dist., mkd. ¼ S15 BT.

A ponderosa pine, 8 ins. diam., bears N. 81¼° W., 26 lks. dist., mkd. ¼ S16 BT.

Work Done By \_\_\_\_\_ Title \_\_\_\_\_ Date \_\_\_\_\_ State Registration No. or Agency \_\_\_\_\_

Plat. of \_\_\_\_\_  
 Certified Cor. Record Prepared? Yes No Filed At \_\_\_\_\_ Co. Surveyor's Office Date \_\_\_\_\_

History of Surveys, G.L.O., etc.

Index File No. 1361 T. S., R. E., W.M. Contract or Surv. No.

Cor. L-13

Index File No. 1761

CORNER RECORD (SEARCH) Contract or Survey No.

(Ref. FSM 7151.4)

Cor. No. L-17

T 18 S. R. 11 E. R.D.

BEND

County DESCHUTES

Merid. Willamette

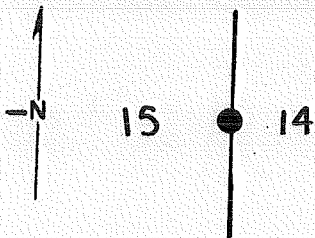
N.F. Deschutes

State Oregon

Section W/4 Cor. of 14

CORNER DIAGRAM, per Legend

DESCRIBE CORNER MONUMENT FOUND



SF/NF

DESCRIBE BEARING TREES OR OTHER OFFICIAL ACCESSORIES FOUND

A sawed pine stump, 14 ins. diam., bears N. 10° W., 114.2 lks. dist., with 3 small nails in the top.

DESCRIBE CORNER LOCATION RELATIVE TO NEAR-BY FEATURES, ALSO HOW TO REACH CORNER

The corner is located 22½ lks. N. of the edge of the pavement, in the shoulder of the highway.

PHOTO IDENTIFICATION DATA

Photo No. \_\_\_\_\_

Filed At. \_\_\_\_\_

Object Ident. \_\_\_\_\_

Ident. By \_\_\_\_\_

Signature

CORNER LEGEND:

FS or Unverified  
Contr. Other

Searched For/Not Found

Evidence Found/Accept.

Permanent Mon. Set/Fd.

Searched By:

BLM

Title

Division


Headquarters

Date

1983

CORNER RECORD (PERPETUATION)

MONUMENT STAMPED



MONUMENT: DESCRIBE NEW MONUMENT SET, OR WORK DONE TO PRESERVE EXISTING MONUMENT

Set an iron post, 28 ins. long, 2½ ins. diam., 27 ins. in the ground, with brass cap mkd.

ACCESSORIES: DESCRIBE NEW BT'S WITNESS OBJECTS ETC. ESTABLISHED, OR WORK DONE TO PRESERVE EXISTING EVIDENCE

A ponderosa pine, 19 ins. diam., bears S. 85 3/4° E., 359 lks. dist., mkd. ¼ S14 BT.

A ponderosa pine, 18 ins. diam., bears N. 21 3/4° W., 314 lks. dist., mkd. ¼ S15 BT.

Work Done By \_\_\_\_\_ Title \_\_\_\_\_ Date \_\_\_\_\_ State Registration No. or Agency \_\_\_\_\_  
 Plat or Cor. Record Prepared? Yes No Filed At \_\_\_\_\_ Co. Surveyor's Office Date \_\_\_\_\_

History of Surveys, G.L.O., etc. \_\_\_\_\_ The ¼ sec. cor. of secs. 14 and 15, determined at record bearing and distance from a reference point established in the 1928 survey of Century Drive Market Road, when the original corner monument was still extant.

Index File No. **1761** T. S., R. E., W.M. Contract or Surv. No. \_\_\_\_\_ Cor. **L-17**

Index File No. 2161

CORNER RECORD (SEARCH) Contract or Survey No. \_\_\_\_\_  
(Ref. FSM 7151.4)

Cor. No. L-21

T 18 S. R. 11 E. R.D. BEND

Merid. Willamette

N.F. Deschutes

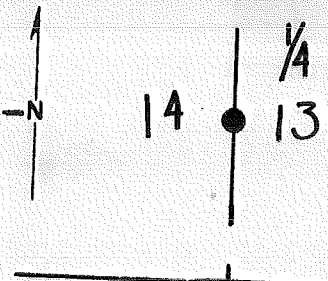
County DESCHUTES

State Oregon

W/4 Cor. of Section 13

CORNER DIAGRAM, per legend

DESCRIBE CORNER MONUMENT FOUND



The  $\frac{1}{4}$  sec. cor. of secs. 13 and 14, perpetuated by Edward Risen, Registered Land Surveyor, No. 69, date unknown; shown on a 1961 record of survey by William W. Hudson, Registered Engineer, No. 2747, and perpetuated in 1970 by Norman A. Newton, Registered Land Surveyor, No. 654, monumented with a brass tablet, 2 ins. diam., firmly set in a concrete block, 12 ins. sq., protruding 3 ins. above ground,

PHOTO IDENTIFICATION DATA

Photo No. \_\_\_\_\_  
 Filed At. \_\_\_\_\_  
 Object Ident. \_\_\_\_\_  
 Ident. By \_\_\_\_\_  
 Signature \_\_\_\_\_

DESCRIBE CORNER LOCATION RELATIVE TO NEAR-BY FEATURES, ALSO HOW TO REACH CORNER

The corner is located at the top of ascent, and at a fence corner from which barbed wire fences extend N., S., and E.

CORNER LEGEND:

- FS or Unverified
- Contr. Other
- ◊ Searched For/Not Found
- ⊗ ⊗ Evidence Found/Accept.
- ◆ Permanent Mon. Set/Fd.

Searched By: BLM

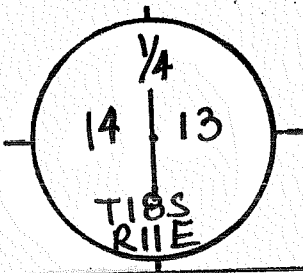
Title \_\_\_\_\_ Division \_\_\_\_\_ Headquarters \_\_\_\_\_ Date \_\_\_\_\_

1983

CORNER RECORD (PERPETUATION)

MONUMENT: DESCRIBE NEW MONUMENT SET, OR WORK DONE TO PRESERVE EXISTING MONUMENT

MONUMENT STAMPED



ACCESSORIES: DESCRIBE NEW BT'S WITNESS OBJECTS ETC. ESTABLISHED, OR WORK DONE TO PRESERVE EXISTING EVIDENCE

from which the reference trees established by Newton in 1970

A ponderosa pine, 20 ins. diam., bears N. 23 3/4° E., 86 1/2 lks. dist.

A ponderosa pine, 15 ins. diam., bears N. 89° W., 40.0 lks. dist., to a nail in the side of the tree.

A ponderosa pine, 17 ins. diam., bears N. 55 3/4° W., 44 1/2 lks. dist.

Work Done By \_\_\_\_\_  
Plat. or Certified Cor. Record # \_\_\_\_\_

History of Surveys, G.L.O., etc.

Index File No. 2161

T. S., R. E., W.M.

Contract or Surv. No.

Cor. L-21

9  
10  
11  
12  
13

USDA-FOREST SERVICE

Index

File No. 2162

CORNER RECORD (SEARCH)

(Ref. FSM 7151.4)

Tract or

Survey No. \_\_\_\_\_

Cor.

No. M-21

T 18 S. R. 11 E.

R.D. Bend

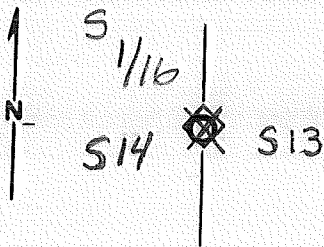
County Deschutes

Merid. WILLAMETTE

N.F. DESCHUTES

State OREGON

CORNER DIAGRAM



DESCRIBE CORNER MONUMENT FOUND

DESCRIBE BEARING TREES OR OTHER OFFICIAL ACCESSORIES FOUND

DESCRIBE CORNER LOCATION RELATIVE TO NEAR-BY FEATURES, ALSO HOW TO REACH CORNER

PHOTO IDENTIFICATION DATA

Photo No. \_\_\_\_\_

Filed At. \_\_\_\_\_

Object Ident. \_\_\_\_\_

Ident. By \_\_\_\_\_

Signature

PLANE COORDINATE POSITION DATA

State \_\_\_\_\_ Zone \_\_\_\_\_

X \_\_\_\_\_

Y \_\_\_\_\_

Estab. By \_\_\_\_\_

Agency

Signature Edward Risen

Title ORFS

Division \_\_\_\_\_

Headquarters \_\_\_\_\_

Date

9/10/58

D-7100-52 (10/78)

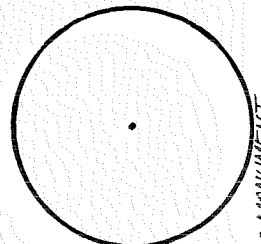


See Legal File # 000112

CORNER RECORD (PERPETUATION)

MONUMENT: DESCRIBE NEW MONUMENT SET, OR WORK DONE TO PRESERVE EXISTING MONUMENT

Set 1/16 Cor = 1 1/2" Pipe



ACCESSORIES DESCRIBE NEW BT'S WITNESS OBJECTS ETC. ESTABLISHED, OR WORK DONE TO PRESERVE EXISTING EVIDENCE

Work Done By Edward Risen Title Private Oregon Land <sup>Surveyor</sup> Date 9/58 State Registration No. or Agency \_\_\_\_\_

Certified Cor. Record Prepared? Yes  No  Filed At: \_\_\_\_\_ Date \_\_\_\_\_

REMARKS

Index File No. 2162 T. 18 S., R. 11 E., W.M.

Tract or Surv. No. \_\_\_\_\_

Cor. M-21



Index  
File No. 0163 CORNER RECORD (SEARCH)  
(Ref. FSM 7151.4) Tract or Survey No. 001004 Gr. No. N-01  
T 18 S. R. 11 E. R.D. BEND County DESCHUTES SW COR SEC 18  
Merid. WILLAMETTE N.F. DESCHUTES State OREGON NW COR SEC 19

T. 18 S.

SEE T. 18 S - R 10 E

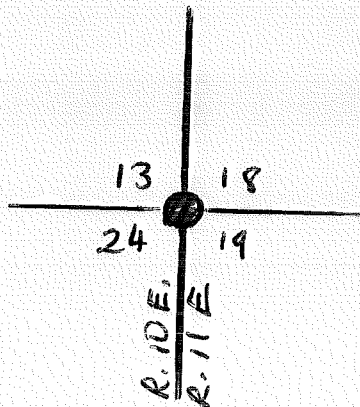
N-25



BCSP

SF/NF

~~Need Cor 1~~



N-01

USDA-FOREST SERVICE

Index

File No. 0563

CORNER RECORD (SEARCH)

(Ref. FSM 7.151.4)

Tract or Survey No. \_\_\_\_\_

Cor. No. N-05

T. 18 S. R. 11 E. R.D. BEND

County DESCHUTES

COR. of SEC. \_\_\_\_\_

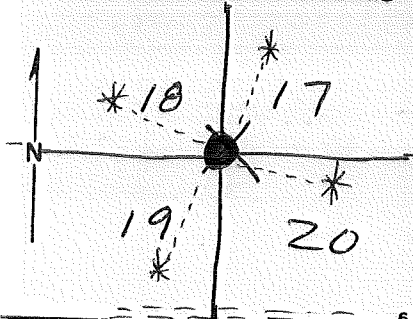
Merid. WILLAMETTE

N.F. DESCHUTES

State OREGON


COR. of SEC. \_\_\_\_\_

CORNER DIAGRAM PER LEGEND



DESCRIBE CORNER MONUMENT FOUND

$\$1\frac{1}{2}$ " IRON PIPE WITH  $3\frac{1}{2}$ " B.C. LAYING ON GROUND. ORIGINAL STONE (12" X 2" X 6") WITH VISIBLE CHISEL MARKS NEXT TO PIPE,



DESCRIBE BEARING TREES OR OTHER OFFICIAL ACCESSORIES FOUND

SF/NF

PHOTO IDENTIFICATION DATA

Photo No. \_\_\_\_\_

Filed At. \_\_\_\_\_

Object Ident. \_\_\_\_\_

Ident. By \_\_\_\_\_

Signature

DESCRIBE CORNER LOCATION RELATIVE TO NEAR-BY FEATURES, ALSO HOW TO REACH CORNER

CORNER BEARS NORTH  $\pm 160$  OF RD 1826, ( $\pm 300$  WEST OF FIRE ROAD INTERSECTION.)

Corner Legend:

Searched for/Not Found

Evidence Found/Accept.

Permanent Monument

Signature

P. DESANTIS

Title

Surv. Tech.

Division

Headquarters

S.O.

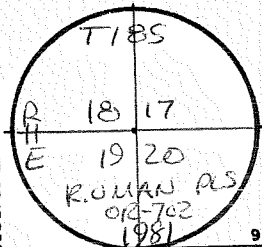
Date

12/31/80

D-7100-52 (3/79)

CORNER RECORD (PERPETUATION)

MONUMENT STAMPED



MONUMENT. DESCRIBE NEW MONUMENT SET, OR WORK DONE TO PRESERVE EXISTING MONUMENT

SET 2 1/2" K 32" BRASS-CAPPED STEEL PIPE RSG. 4" IN A MOUND OF STONES. BURIED ORIGINAL STONE ALONGSIDE PIPE.

ACCESSORIES DESCRIBE NEW BT'S WITNESS OBJECTS ETC. ESTABLISHED, OR WORK DONE TO PRESERVE EXISTING EVIDENCE

13" P. PINE N 55 1/4° W 41 23 FT. TO 60' N/C in NE BASE, MKD, T185 RUE 518 BT  
 8" " N 13 1/2° E 40 87 " " " " " W " " " 517 "  
 10" " S 72 3/4° E 47 48 " " " " " N " " " 519 "  
 10" " S 20 3/4° W 54 70 " " " " " WNW " " " 520 "

Work Done By ROMAN Title PLS Date \_\_\_\_\_ State Registration No. OR 702  
 or Agency \_\_\_\_\_  
 Certified Cor. Record Prepared?  Yes No Filed At DESCHUTES CO. SURVEYOR'S OFFICE Date MAY 21 1981

REMARKS

Index File No. 0563

T. 18 S., R. 11 E., W.M.

Tract or Surv. No.

Cor. N-05

USDA-FOREST SERVICE

Index

File No. 0763

CORNER RECORD (SEARCH)

(Ref. FSM 7.151.4)

Tract or Survey No. \_\_\_\_\_

Cor. No. N-07

T. 18 S. R. 11

E. R.D. BEND

County DESCHUTES

COR. of SEC. 17

Merid. WILLAMETTE

N.F. DESCHUTES

State OREGON

COR. of SEC. 20

CORNER DIAGRAM PER LEGEND

DESCRIBE CORNER MONUMENT FOUND

ORIGINAL STONE WITH FAINTLY VISIBLE  $\frac{1}{4}$  SCRIBE.  
STONE HAS BEEN BROKEN IN HALF,  
TOGETHER MAKES 16" X 10" X 7"

DESCRIBE BEARING TREES OR OTHER OFFICIAL ACCESSORIES FOUND

SF/NF

DESCRIBE CORNER LOCATION RELATIVE TO NEAR-BY FEATURES, ALSO HOW TO REACH CORNER

ABOUT 100' W. of a LOGGING ROAD




PHOTO IDENTIFICATION DATA

Photo No. \_\_\_\_\_

Filed At. \_\_\_\_\_

Object Ident. \_\_\_\_\_

Ident. By \_\_\_\_\_

Signature

Corner Legend:

Searched for/Not Found

Evidence Found/Accept.

Permanent Monument

Signature

P. DE SANTI'S

Title

SURV. TECH

Division

Headquarters

S.O.

Date

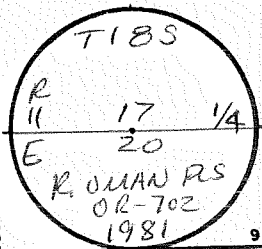
12/31/80

D-7100-52 (3/79)

CORNER RECORD (PERPETUATION)

MONUMENT. DESCRIBE NEW MONUMENT SET, OR WORK DONE TO PRESERVE EXISTING MONUMENT  
 SET 2 1/2" X 32" BRASS-CAPPED STEEL PIPE RISING 2"  
 IN A MOUND OF STONES. BURIED ORIGINAL  
 STONE ALONGSIDE PIPE.

MONUMENT STAMPED



9

ACCESSORIES DESCRIBE NEW BT'S WITNESS OBJECTS ETC. ESTABLISHED, OR WORK DONE TO PRESERVE EXISTING EVIDENCE

12" P. PINE N 57 3/4° W 12 3/4 FT. & 60d NL in NE BASE, MKD 1/4 517 BT  
 10" " S 10 1/2° E 12 20 " " " " " E " " 1/4 520 BT

A 5/8" rebar brs S 59° 05' 15" E @ 251.6' with a 1 1/2" AC MKD  
 GPS 11 PLS 2111 1997

10

Work Done By ROMAN Title PCS Date \_\_\_\_\_ State Registration No. OR 702  
 or Agency  
 PLAT PREPARED OR Certified Cor. Record Prepared?  (Yes) No Filed At DESCHUTES CO. SURVEYOR'S OFFICE Date MAY 21 1981

11

REMARKS  
 Revisited 12/97 by Walt Miller. See: 001004

Index File No. 0763 T. 18 S., R. 11 E., W.M. Tract or Surv. No. Cor. N-07

12

13

USDA-FOREST SERVICE

Index  
File No. 0963

CORNER RECORD (SEARCH)

(Ref. FSM 7151.4)

Tract or Survey No. 00100

Cor. No. N-09

T 18 S. R. 11 E.

R.D. BEND

County DESCHUTES

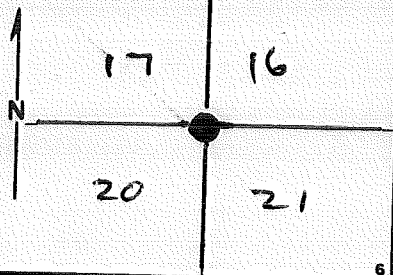
NW COR SEC 20

Merid. WILLAMETTE

N.F. DESCHUTES

State OREGON

CORNER DIAGRAM



DESCRIBE CORNER MONUMENT FOUND

SF/NF

12/97 - Found Original Stone 18" x 13" x 7" tipped over, but in place, with 3 notches on south and 4 notches on east edges W/ SK

DESCRIBE BEARING TREES OR OTHER OFFICIAL ACCESSORIES FOUND

SF/NF

PHOTO IDENTIFICATION DATA

Photo No. \_\_\_\_\_  
Filed At. \_\_\_\_\_  
Object Ident. \_\_\_\_\_  
Ident. By \_\_\_\_\_

Signature

DESCRIBE CORNER LOCATION RELATIVE TO NEAR-BY FEATURES, ALSO HOW TO REACH CORNER

COMPASS/HIPCHAIN FROM  $\frac{1}{4}$   $\frac{17}{20}$

PLANE COORDINATE POSITION DATA

State \_\_\_\_\_ Zone \_\_\_\_\_  
X \_\_\_\_\_  
Y \_\_\_\_\_  
Estab. By \_\_\_\_\_  
Agency \_\_\_\_\_

Signature  
ROSS TAYLOR

Title  
C.O.P.

Division  
S.O.

Headquarters  
BEND

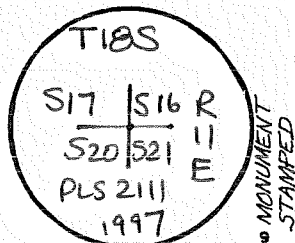
Date  
5-4-82

D-7100-52 (10/78)

CORNER RECORD (PERPETUATION)

MONUMENT: DESCRIBE NEW MONUMENT SET, OR WORK DONE TO PRESERVE EXISTING MONUMENT

Set ACAP rising 7"



ACCESSORIES: DESCRIBE NEW BT'S WITNESS OBJECTS ETC. ESTABLISHED, OR WORK DONE TO PRESERVE EXISTING EVIDENCE

- A 13" P. pine brs N 47° E @ 22.3' mkd T18SR11ES16 BT
- A 10" " " S 35° E @ 6.2' " X BT
- A rock outcrop 7' x 4' x 18" brs S 19° W @ 40.1' mkd X B0
- A 5/8" rebar brs N 87° 13' 55" W @ 111.9' with a 1/2" Ac mkd
- GPS 12 PLS 2111 1997

Work Done By Walt Miller Title PLS Date 12/97 State Registration No. 2111  
or Agency

Certified Cor. Record Prepared?  Yes  No Filed At Deschutes County Date 2/11/98

REMARKS

See: 001004  
Revisited 3/98: 001011

Index File No. 0963 T. 18 S., R. 11 E., W.M. Tract or Surv. No. Cor. N-09



USDA-FOREST SERVICE

Index  
File No. 1163

CORNER RECORD (SEARCH)

(Ref. FSM 7151.4)

Tract or Survey No. 001004 Cor. No. N-11

T 18 S R. 11 E

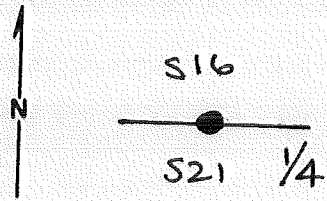
R.D. Bend County Deschutes

Merid. Wmt

N.F. Deschutes State Oregon

1/4 Sec. ~~21~~

CORNER DIAGRAM



DESCRIBE CORNER MONUMENT FOUND

Found original stone 19" x 11" x 6" lying on the ground in its original location, marked with an open top 1/4 on N. face.

DESCRIBE BEARING TREES OR OTHER OFFICIAL ACCESSORIES FOUND

SFNF

T18SR11E

PHOTO IDENTIFICATION DATA

Photo No. \_\_\_\_\_  
Filed At. \_\_\_\_\_  
Object Ident. \_\_\_\_\_  
Ident. By \_\_\_\_\_  
*Signature*

DESCRIBE CORNER LOCATION RELATIVE TO NEAR-BY FEATURES, ALSO HOW TO REACH CORNER

PLANE COORDINATE POSITION DATA

State \_\_\_\_\_ Zone \_\_\_\_\_  
X \_\_\_\_\_  
Y \_\_\_\_\_  
Estab. By \_\_\_\_\_  
*Agency*

Signature  
Walt Miller

Title  
PLS

Division  
CS

Headquarters  
SO

Date  
12/97

FS-7100-52 (3/68)

4  
5

CORNER RECORD (PERPETUATION)

MONUMENT: DESCRIBE NEW MONUMENT SET, OR WORK DONE TO PRESERVE EXISTING MONUMENT

Set a BCSP rising 8"

TIBS  
 1/4  $\frac{S16}{S21}$  R  
 E  
 PLS 2111  
 1997

ACCESSORIES : DESCRIBE NEW BT'S WITNESS OBJECTS ETC. ESTABLISHED, OR WORK DONE TO PRESERVE EXISTING EVIDENCE

A 5/8" rebar brs N10°41'00"E @ 37.9' with a 1/2" AC MKD  
 GPS 113 PLS 2111 1997.

A rock outcrop 2.5' X 2' X 18" brs S47°<sup>E</sup> @ 56.3' MKD X B0

A ~~16"~~ 16" P. pine brs S38°W @ 72.3' MKD 1/4S21 BT

A 21" dia. P. pine brs N60°W @ 71.7' MKD 1/4S16 BT

A 5/8" rebar brs N15°48'25"W @ 266.9' w/1/2" AC MKD GPS 13 PLS 2111 1997

Work Done By Walt Miller Title PLS Date 12/97 State Registration No. 2111  
 or Agency \_\_\_\_\_  
 Certified Cor. Record Prepared  Yes  No Filed At: Doschutes Co. Date 2/11/98

REMARKS

See: 001004

Revisited 3/98: 001011

Index File No. T. R. M. Tract or Surv. No. Cor.

1163

GPO: 1986 O- 439-095

N-11

Index File No. 1363

CORNER RECORD (SEARCH) Contract or Survey N<sup>o</sup>.

(Ref. FSM 7151.4)

Cor. No. N-13

T 18 S. R. 11 E. R.D.

BEND

County DESCHUTES

Section NW Cor. of 22

Merid. Willamette

N.F. Deschutes

State Oregon

CORNER DIAGRAM, per legend

DESCRIBE CORNER MONUMENT FOUND

The cor. of secs. 15, 16, 21, and 22, monumented with the original basalt stone, 18 x 16 x 6 ins., firmly set 10 ins. in the ground, and in a collar of stone, 1 1/2 ft. base, 3 ins. high, mkd. with 3 notches on N. and 3 notches on E. edges.

DESCRIBE BEARING TREES OR OTHER OFFICIAL ACCESSORIES FOUND

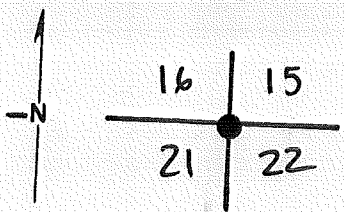


PHOTO IDENTIFICATION DATA

Photo No. \_\_\_\_\_  
Filed At. \_\_\_\_\_  
Object Ident. \_\_\_\_\_  
Ident. By \_\_\_\_\_  
*Signature*

DESCRIBE CORNER LOCATION RELATIVE TO NEAR-BY FEATURES, ALSO HOW TO REACH CORNER

CORNER LEGEND:

- FS or Contr.  Unverified
- FS or Contr.  Other
- Searched For/Not Found
- Evidence Found/Accept.
- Permanent Mon. Set/Fd.

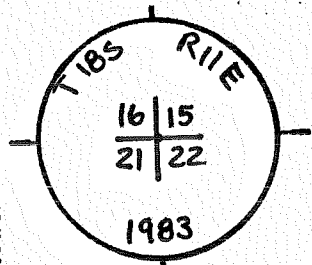
Searched By: BLM

Title \_\_\_\_\_ Division \_\_\_\_\_ Headquarters \_\_\_\_\_ Date \_\_\_\_\_

1983

CORNER RECORD (PERPETUATION)

MONUMENT STAMPED



MONUMENT: DESCRIBE NEW MONUMENT SET, OR WORK DONE TO PRESERVE EXISTING MONUMENT

Set an iron post, 28 ins. long, 2½ ins. diam., 21 ins. in the ground, with brass cap mkd.

ACCESSORIES: DESCRIBE NEW BT'S WITNESS OBJECTS ETC. ESTABLISHED, OR WORK DONE TO PRESERVE EXISTING EVIDENCE

A ponderosa pine, 16 ins. diam., bears N. 25½° E., 25 lks. dist., mkd. T18S R11E S15 BT.

12/97  
A 5/8" rebar

A ponderosa pine, 9 ins. diam., bears S. 73 3/4° E., 76 lks. dist., mkd. T18S R11E S22 BT.

b3 N 19° 37' 20" W @  
107.2' w/1/2 Ac  
MKD CB 46 1997.10

A ponderosa pine, 10 ins. diam., bears S. 46° W., 114 lks. dist., mkd. T18S R11E S21 BT.

itation No. (Des Co. GPS Point)  
ice Date 11

Work Done By  
Plat. of Cor. Rec.

A ponderosa pine, 11 ins. diam., bears N. 51½° W., 56 lks. dist., mkd. T18S R11E S16 BT.

See: 001004  
Walt Muller 12/97

History of Surveys, G.L.O., etc.

Deposit the original stone alongside the iron post.

A 5/8" rebar

Revised 3/98: 001011 12

Index File No. 1363 T. S., R. E., W.M. Contract or Surv. No.

Cor. N-13 13

Index

File No. 1563

CORNER RECORD (SEARCH) Contract or

(Ref. FSM 7151.4)

Survey No.

Cor.

No.

N-15

T 18 S. R. 11 E. R.D.

BEND

County

DESCHUTES

N/4

Cor. of

Merid. Willamette

N.F.

Deschutes

State

Oregon

Section

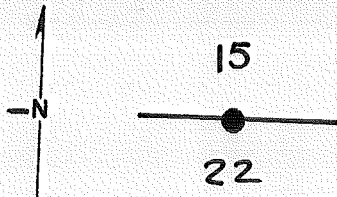
22

CORNER DIAGRAM, per legend

DESCRIBE CORNER MONUMENT FOUND

The  $\frac{1}{4}$  sec. cor. of secs. 15 and 22, monumented with the original basalt stone, 17 x 10 x 7 ins., firmly set 14 ins. in the ground, and in a collar of stone, 1 $\frac{1}{2}$  ft. base, flush with the surface of the ground, mkd.  $\frac{1}{4}$  on the N. face.

DESCRIBE BEARING TREES OR OTHER OFFICIAL ACCESSORIES FOUND



6

PHOTO IDENTIFICATION DATA

Photo No. \_\_\_\_\_

Filed At. \_\_\_\_\_

Object ident. \_\_\_\_\_

Ident. By \_\_\_\_\_

Signature

7

DESCRIBE CORNER LOCATION RELATIVE TO NEAR-BY FEATURES, ALSO HOW TO REACH CORNER

From this point, a point utilized by William W. Hudson Registered Engineer, No. 2747, in 1961, and used in a 1974 survey by Marx and Chase Surveyors, Inc., bears N. 27° 10' E., 0.94 chs. dist., monumented with an unmarked basalt stone, 18 x 15 x 12 ins., lying on the surface of the ground.

CORNER LEGEND:

FS or Unverified  
Contr. Other



Searched For/Not Found



Evidence Found/Accept.



Permanent Mon. Set/Fd.

Searched By:

BLM

Title

Division

Headquarters

Date

1983

1

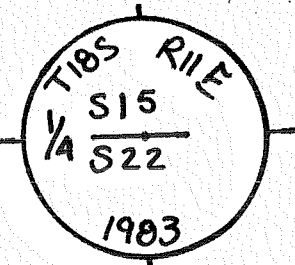
5

CORNER RECORD (PERPETUATION)

MONUMENT: DESCRIBE NEW MONUMENT SET, OR WORK DONE TO PRESERVE EXISTING MONUMENT

Set an iron post, 28 ins. long, 2½ ins. diam., 25 ins. in the ground, with brass cap mkd.

MONUMENT STAMPED



ACCESSORIES: DESCRIBE NEW BT'S WITNESS OBJECTS ETC. ESTABLISHED, OR WORK DONE TO PRESERVE EXISTING EVIDENCE

A ponderosa pine, 8 ins. diam., bears N. 36° E., 23 lks. dist., mkd. ¼ S15 BT.

A ponderosa pine, 16 ins. diam., bears South, 13 lks. dist., mkd. ¼ S22 BT.

Deposit the original stone alongside the iron post.

Work Done By \_\_\_\_\_ Title \_\_\_\_\_ Date \_\_\_\_\_ or Agency \_\_\_\_\_ tion No. \_\_\_\_\_

Plat of \_\_\_\_\_ Co. Surveyor's Office Date \_\_\_\_\_  
 Certified Cor. Record Prepared? Yes No Filed At \_\_\_\_\_

History of Surveys, G.L.O., etc.

Index File No.

1563T

S., R. E., W.M.

Contract or Surv. No.

Cor.

N-15

9  
10  
11  
12  
13

Index File No. 1763

CORNER RECORD (SEARCH) Contract or Survey No. \_\_\_\_\_  
 (Ref. FSM 7151.4)

T 18 S. R. 11 E. R.D. BEND

(Ref. FSM 7151.4)

Survey No. \_\_\_\_\_

Cor. No. N-17

Merid. Willamette

N.F. Deschutes


County DESCHUTES

NW Cor. of

CORNER DIAGRAM, per legend

State Oregon

Section 23



DESCRIBE CORNER MONUMENT FOUND

The cor. of secs. 14, 15, 22, and 23, perpetuated by the Tenneson Engineering Corp. in 1970, monumented with an iron post, 2 ins. diam., firmly set, protruding 10 ins. above ground, and in a collar of stone and concrete, 1½ ft. base, 5 ins. high, with brass cap mkd.

DESCRIBE BEARING TREES OR OTHER OFFICIAL ACCESSORIES FOUND

PHOTO IDENTIFICATION DATA

Photo No. \_\_\_\_\_  
 Filed At. \_\_\_\_\_  
 Object Ident. \_\_\_\_\_  
 Ident. By \_\_\_\_\_  
 Signature \_\_\_\_\_

DESCRIBE CORNER LOCATION RELATIVE TO NEAR-BY FEATURES, ALSO HOW TO REACH CORNER

CORNER LEGEND:

- |   |   |                        |
|---|---|------------------------|
| ○ | ◇ | Searched For/Not Found |
| ⊗ | ⊗ | Evidence Found/Accept. |
| ● | ◆ | Permanent Mon. Set/Fd. |

Searched By: BLM

Title \_\_\_\_\_

Division \_\_\_\_\_

Headquarters \_\_\_\_\_

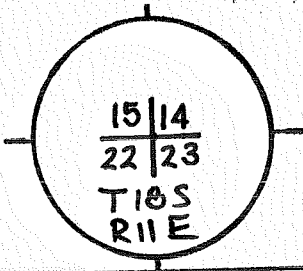
Date \_\_\_\_\_

1983



CORNER RECORD (PERPETUATION)

MONUMENT STAMPED



MONUMENT: DESCRIBE NEW MONUMENT SET, OR WORK DONE TO PRESERVE EXISTING MONUMENT

The original basalt stone, 15 x 11 x 9 ins., mkd. with 2 grooves on E. face and evidence of 3 grooves on rounded N. edge, was found beside the iron post. Bury the original stone and set a steel fence post alongside the iron post and rebuild the mound of stone to 3½ ft. base, 12 ins. high.

ACCESSORIES: DESCRIBE NEW BT'S WITNESS OBJECTS ETC. ESTABLISHED, OR WORK DONE TO PRESERVE EXISTING EVIDENCE

from which the reference trees established in 1970

A ponderosa pine, 23 ins. diam., bears N. 21½° E., 44.7 lks. dist. to a nail in a healed blaze on the side of the tree.

A ponderosa pine, 25 ins. diam., bears S. 72° E., 51.6 lks. dist. to a nail in a healed blaze on the side of the tree.

Work Done By \_\_\_\_\_

Plat. of Certified Cor. Record Prepared? Yes No Filed At \_\_\_\_\_ Co. Surveyor's Office Date \_\_\_\_\_

History of Surveys, G.L.O., etc.

Index File No.

1763

T.

S., R.

E., W.M.

Contract or Surv. No.

Cor.

N-17



Index  
File No. 1963

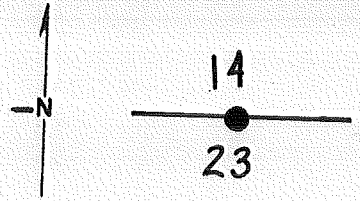
CORNER RECORD (SEARCH) Contract or  
(Ref. FSM 7151.4) Survey No.

T 18 S. R. 11 E. R.D. BEND  
Merid. Willamette N.F. Deschutes

County DESCHUTES State Oregon  
Cor. No. N-19  
Section 23 Cor. of

CORNER DIAGRAM, per Legend

DESCRIBE CORNER MONUMENT FOUND



Point for the  $\frac{1}{4}$  sec. cor. of secs. 14 and 23, at proportionate distance; there is no remaining evidence of the original corner.

DESCRIBE BEARING TREES OR OTHER OFFICIAL ACCESSORIES FOUND

PHOTO IDENTIFICATION DATA

Photo No. \_\_\_\_\_  
Filed At. \_\_\_\_\_  
Object Ident. \_\_\_\_\_  
Ident. By \_\_\_\_\_

DESCRIBE CORNER LOCATION RELATIVE TO NEAR-BY FEATURES, ALSO HOW TO REACH CORNER

CORNER LEGEND:

- |              |                  |                        |
|--------------|------------------|------------------------|
| FS or Contr. | Unverified Other |                        |
| ○            | ◇                | Searched For/Not Found |
| ⊗            | ⊗                | Evidence Found/Accept. |
| ●            | ◆                | Permanent Mon. Set/Fd. |

Searched By: BLM

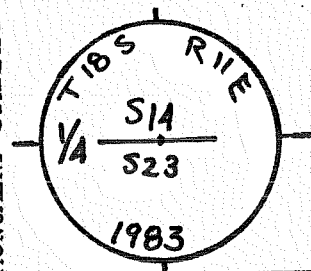
Title \_\_\_\_\_ Division \_\_\_\_\_ Headquarters \_\_\_\_\_ Date \_\_\_\_\_

1983

CORNER RECORD (PERPETUATION)

MONUMENT: DESCRIBE NEW MONUMENT SET, OR WORK DONE TO PRESERVE EXISTING MONUMENT

MONUMENT STAMPED



Set an iron post, 28 ins. long, 2½ ins. diam., 25 ins. in the ground, with brass cap mkd.

ACCESSORIES: DESCRIBE NEW BT'S WITNESS OBJECTS ETC. ESTABLISHED, OR WORK DONE TO PRESERVE EXISTING EVIDENCE

A ponderosa pine, 13 ins. diam., bears N. 71½° E., 24 lks. dist., mkd. ¼ S14 BT.

A ponderosa pine, 18 ins. diam., bears S. 5¼° E., 75½ lks. dist., mkd. ¼ S23 BT.

Work Done By \_\_\_\_\_ Title \_\_\_\_\_ Date \_\_\_\_\_ State Registration No. or Agency \_\_\_\_\_

Plat or Certified Cor. Record Prepared? Yes No Filed At \_\_\_\_\_ Co. Surveyor's Office Date \_\_\_\_\_

History of Surveys, G.L.O., etc.

Index File No. 1963 T. S., R. E., W.M. Contract or Surv. No. Cor. N-19

CORNER RECORD (SEARCH) Contract or  
Survey No.

Index  
File No. 2163

T 18 S. R. 11 E. R.D. BEND

(Ref. FSM 7151.4)

Survey No.

Cor. No. N-21

Merid. Willamette

N.F. Deschutes

County DESCHUTES

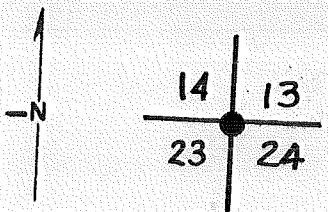
State Oregon

NW Cor. of

Section 24

CORNER DIAGRAM, per legend

DESCRIBE CORNER MONUMENT FOUND



The cor. of secs. 13, 14, 23, and 24, perpetuated by person(s) unknown, monumented with an iron pipe, 37 ins. long, 3/4 in. diam., firmly set, protruding 7 ins. above ground. This point is shown on a 1958 record of survey by Edward Risen, Registered Land Surveyor, No. 69, an undated record of survey by Aubrey E. Perry, Registered Engineer, No. 142, and a 1964 plat of survey by George J. Cook, Registered Land Surveyor, No. 540, all on file with the Deschutes County Surveyor. This monument is harmoniously related to surrounding original corners, has long been used in local property surveys, and is therefore

PHOTO IDENTIFICATION DATA

Photo No. \_\_\_\_\_  
 Filed At. \_\_\_\_\_  
 Object Ident. \_\_\_\_\_  
 Ident. By \_\_\_\_\_  
 Signature \_\_\_\_\_

CORNER LEGEND:

- FS or Contr.  Unverified
- FS or Contr.  Other
- Searched For/Not Found
- Evidence Found/Accept.
- Permanent Mon. Set/Fd.

The corner is located in a barbed wire fence, bears E. \_\_\_\_\_ and W. \_\_\_\_\_

Searched By: BLM

Title

Division

Headquarters

Date

1983

1

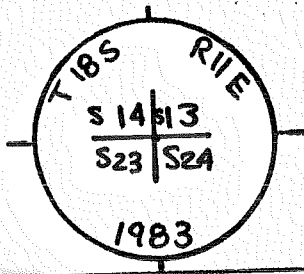
5

CORNER RECORD (PERPETUATION)

MONUMENT: DESCRIBE NEW MONUMENT SET, OR WORK DONE TO PRESERVE EXISTING MONUMENT

Set an iron post, 28 ins. long, 2½ ins. diam., 23 ins. in the ground, with brass cap mkd.

MONUMENT STAMPED



ACCESSORIES: DESCRIBE NEW BT'S WITNESS OBJECTS ETC. ESTABLISHED, OR WORK DONE TO PRESERVE EXISTING EVIDENCE

from which the reference trees shown on the 1958 record of survey by Edward Risen

A ponderosa pine, 20 ins. diam., bears N. 15 3/4° E., 41.7 lks. dist., to a nail in the side of the tree.

A ponderosa pine, 18 ins. diam., bears N. 88½° E., 47.1 lks. dist., to a nail in the side of the tree.

Work Done By  
Plat. or  
Certified Cor. R

History of  
Surveys,  
G.L.O.,  
etc.

Deposit the iron pipe inside the iron post.

No. \_\_\_\_\_  
Date \_\_\_\_\_

Index File No. 2163

T. S., R. E., W.M.

Contract or Surv. No.

Cor.

N-21

Index  
File No. 0165

CORNER RECORD (SEARCH)

(Ref. FSM 7151.4)

T 18 S. R. 11 E. R.D.

BEND

County

DESCHUTES

Merid. WILLAMETTE N.F.

DESCHUTES

State

OREGON

Tract or  
Survey No.

Cor.  
No. P-01

W/4 Sec 19

E/4 Sec 24

SEE: P. 25

T18S R10E

~~Need Card~~

BCSP

~~gf/wf~~



P-01

USDA-FOREST SERVICE

Index  
File No. 0565

CORNER RECORD (SEARCH)

(Ref. FSM 7.151.4)

Tract or  
Survey No. \_\_\_\_\_

Cor.  
No. P-05

T. 18 S. R. 11 E. R.D. BEND

County DESCHUTES

W/4 COR. of SEC. 19

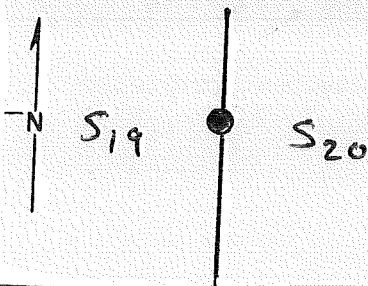
Merid. WILLAMETTE

N.F. DESCHUTES

State OREGON

COR. of SEC.

CORNER DIAGRAM PER LEGEND



DESCRIBE CORNER MONUMENT FOUND

BRASS CAP 3 1/2" RISING 13" ABOVE GROUND IN GOOD  
CONDITION, FOUND ORIGINAL STONE (12" X 12" X 10") MARKED  
"Y4" AT N. BASE OF B.C.

DESCRIBE BEARING TREES OR OTHER OFFICIAL ACCESSORIES FOUND

SF/NF

PHOTO IDENTIFICATION DATA

Photo No. \_\_\_\_\_

Filed At. \_\_\_\_\_

Object Ident. \_\_\_\_\_

Ident. By \_\_\_\_\_

Signature

Corner Legend:

Searched for/Not Found

Evidence Found/Accept

Permanent Monument

Signature

ROSS TAYLOR

Title  
PC

Division  
50

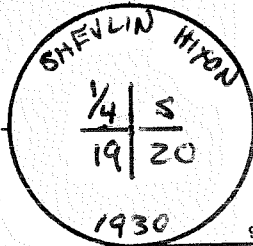
Headquarters  
BEND

Date  
5-4-82 D-7100-52 (3/79)

CORNER RECORD (PERPETUATION)

MONUMENT DESCRIBE NEW MONUMENT SET, OR WORK DONE TO PRESERVE EXISTING MONUMENT

MONUMENT STAMPED



ACCESSORIES DESCRIBE NEW BT'S WITNESS OBJECTS ETC. ESTABLISHED, OR WORK DONE TO PRESERVE EXISTING EVIDENCE

Work Done By \_\_\_\_\_ Title \_\_\_\_\_ Date \_\_\_\_\_ State Registration No. or Agency \_\_\_\_\_  
PLAT PREPARED OR  
Certified Cor Record Prepared? Yes No Filed At: Co. SURVEYOR'S OFFICE Date

REMARKS

Index File No.

0565

T. 18 S., R. 11 E., W.M.

Tract or Surv. No.

Cor.

P-05



USDA-FOREST SERVICE

Index  
File No. 0965

CORNER RECORD (SEARCH)

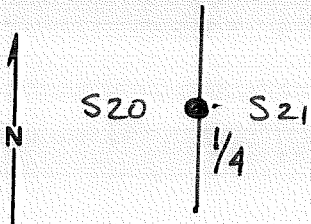
(Ref. FSM 7151.4)

Tract or Survey No. 001004 Cor. No. R-09

T 18S R. R211 E.R.D. Band County Deschutes w/4 S, 21

Merid. WMT N.F. Deschutes State Oregon

CORNER DIAGRAM



T18SR11E

DESCRIBE CORNER MONUMENT FOUND

Found original stone 15" x 13" x 6" buried in its original location marked 1/4 on W face

DESCRIBE BEARING TREES OR OTHER OFFICIAL ACCESSORIES FOUND

SPNF

PHOTO IDENTIFICATION DATA

Photo No. \_\_\_\_\_

Filed At. \_\_\_\_\_

Object Ident. \_\_\_\_\_

Ident. By \_\_\_\_\_

*Signature*

PLANE COORDINATE POSITION DATA

State \_\_\_\_\_ Zone \_\_\_\_\_

X \_\_\_\_\_

Y \_\_\_\_\_

Estab. By \_\_\_\_\_

*Agency*

DESCRIBE CORNER LOCATION RELATIVE TO NEAR-BY FEATURES, ALSO HOW TO REACH CORNER

Signature  
Walt Muller

Title  
PLS

Division  
CS

Headquarters  
SO

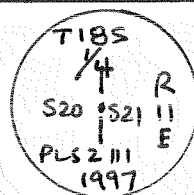
Date  
12/97

FS-7100-52 (3/69)

**CORNER RECORD (PERPETUATION)**

MONUMENT : DESCRIBE NEW MONUMENT SET, OR WORK DONE TO PRESERVE EXISTING MONUMENT

Tied By Traverse. Set A BCSP Rising 8"



ACCESSORIES : DESCRIBE NEW BT'S WITNESS OBJECTS ETC. ESTABLISHED, OR WORK DONE TO PRESERVE EXISTING EVIDENCE

- A 14" Dia P. pine b's N39°E @ 23.6' mkd 1/4 S 21 BT
- A 14" " " " N42°E @ 7.3' " X BT
- A 22" " " " S40°E @ 45.7' " 1/4 S 20 BT
- An 11" " " " N46°W @ 68.4' " X BT

Work Done By Walt Muller Title PLS Date 12/97 State Registration No. 211  
or Agency

Certified Cor. Record Prepared?  Yes  No Filed At: Des County Date 2/11/98

REMARKS

See: 001004

Revisited. 3/98:

001011 ±

Index File No. 0965 T. 18 R. 11 M. Tract or Surv. No. Cor. P-09

USDA-FOREST SERVICE

Index  
File No. 1165

T 18 S R. 11 E

Merid. WMT

CORNER RECORD (SEARCH)

Band (Ref. FSM 7151.4)

R.D. Deschutes County

N.F. Deschutes State

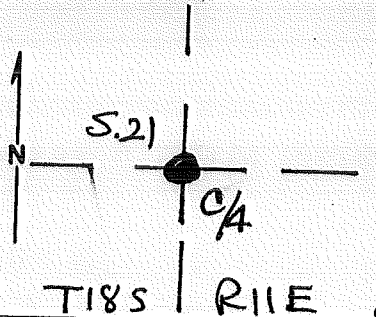
# 6

Tract or  
Survey No. 001011

Cor.  
No. P-11

C/A S. 21

CORNER DIAGRAM



DESCRIBE CORNER MONUMENT FOUND

Not Orig. Set

DESCRIBE BEARING TREES OR OTHER OFFICIAL ACCESSORIES FOUND

None Orig. Set

DESCRIBE CORNER LOCATION RELATIVE TO NEAR-BY FEATURES, ALSO HOW TO REACH CORNER

PHOTO IDENTIFICATION DATA

Photo No. \_\_\_\_\_  
Filed At. \_\_\_\_\_  
Object Ident. \_\_\_\_\_  
Ident. By \_\_\_\_\_  
*Signature*

PLANE COORDINATE POSITION DATA

State \_\_\_\_\_ Zone \_\_\_\_\_  
X \_\_\_\_\_  
Y \_\_\_\_\_  
Estab. By \_\_\_\_\_  
*Agency*

Signature  
Walt Kuller

Title  
PLS

Division  
CS

Headquarters  
SO

Date  
3/98

FS-7100-52 (3/88)

**CORNER RECORD (PERPETUATION)**

**MONUMENT: DESCRIBE NEW MONUMENT SET, OR WORK DONE TO PRESERVE EXISTING MONUMENT**

At the intersection of the N/S and E/W centerlines  
Set a 2 1/2" x 30" BCSP rising 2" above ground  
in a ring of stone.

TIBSRIE  
C 1/4 - S21  
PLS 2111  
1998

**ACCESSORIES : DESCRIBE NEW BT'S WITNESS OBJECTS ETC. ESTABLISHED, OR WORK DONE TO PRESERVE EXISTING EVIDENCE**

A 4" p. pine brs. N 27° E @ 25.0' MKd C 1/4 S21 BT  
A 9" p. pine brs. S 69° E @ 33.9' " X BT  
A 12" p. pine " S 17° W @ 17.3' MKd C 1/4 S21 BT  
An 8" " " N 48° W @ 12.8' " X BT

Work Done By Walt Muller Title PLS Date 3/98 State Registration No. 2111  
or Agency

Certified Cor. Record Prepared?  Yes  No Filed At: Des. Co. Date 5/12/98

REMARKS

Index File No. 1165 T. 18 R. 11 M. 11 Tract or Surv. No. 001011 Coe. p-11  
GPO: 1986 O - 439-095

Index File No. 1365

CORNER RECORD (SEARCH) Contract or Survey No. 001004  
(Ref. FSM 7151.4)

Cor. No. P-13

T 18 S. R. 11 E. R.D. BEND

County DESCHUTES

Merid. Willamette

N.F. Deschutes

State Oregon

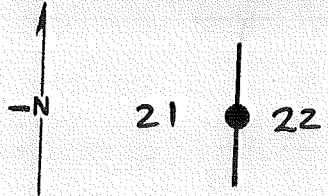
Section W/4 Cor. of 22

CORNER DIAGRAM, per Legend

DESCRIBE CORNER MONUMENT FOUND

The  $\frac{1}{4}$  sec. cor. of secs. 21 and 22, monumented with the original basalt stone, 16 x 16 x 9 ins., loosely set 5 ins. in the ground, and in a collar of stone, 2 ft. base, flush with the surface of the ground, mkd.  $\frac{1}{4}$  on the E. face.

DESCRIBE BEARING TREES OR OTHER OFFICIAL ACCESSORIES FOUND



6

PHOTO IDENTIFICATION DATA

Photo No. \_\_\_\_\_  
Filed At. \_\_\_\_\_  
Object Ident. \_\_\_\_\_  
Ident. By \_\_\_\_\_  
*Signature*

DESCRIBE CORNER LOCATION RELATIVE TO NEAR-BY FEATURES, ALSO HOW TO REACH CORNER

CORNER LEGEND:

- FS or Unverified
- Contr. Other
- ◊ Searched For/Not Found
- ⊗ ⊗ Evidence Found/Accept.
- ◆ Permanent Mon. Set/Fd.

Searched By:

BLM

Title

Division

Headquarters

Date

1983

1

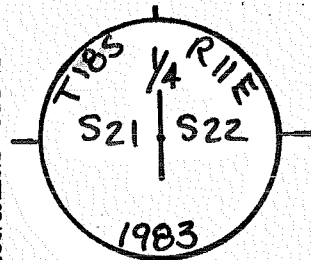
5

CORNER RECORD (PERPETUATION)

MONUMENT: DESCRIBE NEW MONUMENT SET, OR WORK DONE TO PRESERVE EXISTING MONUMENT

Set an iron post, 28 ins. long, 2½ ins. diam., 18 ins. in the ground, and in a mound of stone, 3 ft. base, to top, with brass cap mkd.

MONUMENT STAMPED



ACCESSORIES: DESCRIBE NEW BT'S WITNESS OBJECTS ETC. ESTABLISHED, OR WORK DONE TO PRESERVE EXISTING EVIDENCE

A ponderosa pine, 11 ins. diam., bears N. 89½° E., 35 lks. dist., mkd. ¼ S22 BT.

A ponderosa pine, 12 ins. diam., bears S. 30° W., 48 lks. dist., mkd. ¼ S21 BT.

Deposit the original stone alongside the iron post.

Work Done By \_\_\_\_\_ Title \_\_\_\_\_ Date \_\_\_\_\_ State Registration No. or Agency \_\_\_\_\_

Platified or Certified Cor. Record Prepared? Yes No Filed At \_\_\_\_\_ Co. Surveyor's Office Date \_\_\_\_\_

History of Surveys, G.L.O., etc.

→ A 5/8" rebar hrs S55°43'16"E @ 2082.3' with a 1½" AC mkd GPS 55 PLS 2111 1997

Walt Miller - 12/97 : 001004

Revised 3/98: 001011

Index File No. 1365 T. S., R. E., W.M. Contract or Surv. No. Cor. P-13

Index File No. 1465

CORNER RECORD (SEARCH) Contract or Survey No. \_\_\_\_\_  
(Ref. FSM 7151.4)

T 18 S. R. 11 E. R.D. BEND

County DESCHUTES

Cor. No. P-14

Merid. Willamette

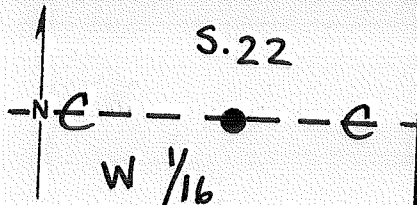
N.F. Deschutes

State Oregon

Section 16 Cor. of 22

CORNER DIAGRAM, per Legend

DESCRIBE CORNER MONUMENT FOUND



SE/NF

DESCRIBE BEARING TREES OR OTHER OFFICIAL ACCESSORIES FOUND

SE/NF

PHOTO IDENTIFICATION DATA

Photo No. \_\_\_\_\_  
Filed At. \_\_\_\_\_  
Object Ident. \_\_\_\_\_  
Ident. By \_\_\_\_\_  
*Signature*

DESCRIBE CORNER LOCATION RELATIVE TO NEAR-BY FEATURES, ALSO HOW TO REACH CORNER

The corner is located in a dirt road, 15 lks. wide, bears E. and W.

CORNER LEGEND:

- FS or Unverified
- Contr. Other
- Searched For/Not Found
- Evidence Found/Accept.
- Permanent Mon. Set/Fd.

Searched By: BLM

Title

Division

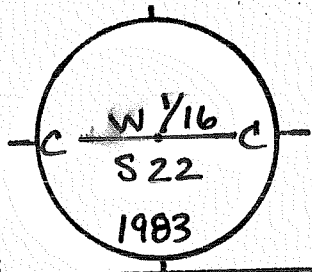
Headquarters

Date

1983

CORNER RECORD (PERPETUATION)

MONUMENT STAMPED



MONUMENT: DESCRIBE NEW MONUMENT SET, OR WORK DONE TO PRESERVE EXISTING MONUMENT

Set an iron post, 28 ins. long, 2½ ins. diam., 27 ins. in the ground, with brass cap mkd.

ACCESSORIES : DESCRIBE NEW BT'S WITNESS OBJECTS ETC. ESTABLISHED, OR WORK DONE TO PRESERVE EXISTING EVIDENCE

A ponderosa pine, 11 ins. diam., bears S. 1° E., 28 lks. dist., mkd. X BT.

A ponderosa pine, 19 ins. diam., bears N. 89½° W., 74½ lks. dist., mkd. CW 1/16 S22 BT.

Work Done By \_\_\_\_\_ Title \_\_\_\_\_ Date \_\_\_\_\_ State Registration No. or Agency \_\_\_\_\_  
Plat or Cor. Record Prepared? Yes No Filed At. Co. Surveyor's Office Date

History of Surveys, G.L.O., etc.

Index File No. 1465

T. S., R. E., W.M.

Contract or Surv. No.

Cor.

P-14



Index File No. 1565

CORNER RECORD (SEARCH) Contract or Survey No. (Ref. FSM 7151.4)

Cor. No. P-15

T 18 S. R. 11 E. R.D. BEND

County DESCHUTES

Section C/4 Cor. of 22

Merid. Willamette

N.F. Deschutes State Oregon

CORNER DIAGRAM, per legend

DESCRIBE CORNER MONUMENT FOUND

SF/NF

DESCRIBE BEARING TREES OR OTHER OFFICIAL ACCESSORIES FOUND

SF/NF




PHOTO IDENTIFICATION DATA

Photo No. Filed At. Object Ident. Ident. By

Signature

CORNER LEGEND:

- FS or Contr. Unverified Other
- ◊ Searched For/Not Found
- ⊗ ⊠ Evidence Found/Accept.
- ◆ Permanent Mon. Set/Fd.

DESCRIBE CORNER LOCATION RELATIVE TO NEAR-BY FEATURES, ALSO HOW TO REACH CORNER

The corner is located in an old dirt road, 15 lks. wide, bears E. and W., and at the top of ascent.

Searched By: BLM

Title Division Headquarters Date

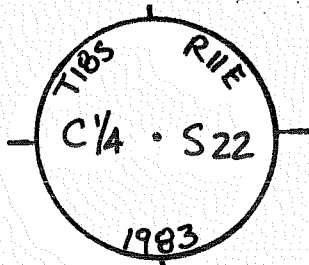
1983

CORNER RECORD (PERPETUATION)

MONUMENT: DESCRIBE NEW MONUMENT SET, OR WORK DONE TO PRESERVE EXISTING MONUMENT

Set an iron post, 28 ins. long, 2 1/2 ins. diam., 27 ins. in the ground, with brass cap mkd.

MONUMENT STAMPED



9

ACCESSORIES: DESCRIBE NEW BT'S WITNESS OBJECTS ETC. ESTABLISHED, OR WORK DONE TO PRESERVE EXISTING EVIDENCE

A ponderosa pine, 21 ins. diam., bears S. 43° E., 135 lks, dist., mkd. X BT.

A ponderosa pine, 21 ins. diam., bears N. 80° W., 146 lks. dist., mkd. C 1/4 S22 BT.

10

Work Done By \_\_\_\_\_ Title \_\_\_\_\_ Date \_\_\_\_\_ State Registration No. or Agency \_\_\_\_\_  
Plat or \_\_\_\_\_  
Certified Cor. Record Prepared? Yes No Filed At \_\_\_\_\_ Co. Surveyor's Office Date \_\_\_\_\_

11

History of Surveys, G.L.O., etc.

Index File No. 1565 T. S., R. E., W.M.

Contract or Surv. No.

Cor.

P-15

12

13

Index File No. 1665

CORNER RECORD (SEARCH) Contract or Survey No. (Ref. FSM 7151.4)

T 18 S. R. 11 E. R.D. BEND

County DESCHUTES

Cor. No. P-16

Merid. Willamette

N.F. Deschutes

State Oregon

CE 1/16 Cor. of Section 22

CORNER DIAGRAM, per Legend

DESCRIBE CORNER MONUMENT FOUND

S. 22

SF/NF

CE 1/16

DESCRIBE BEARING TREES OR OTHER OFFICIAL ACCESSORIES FOUND

SF/NF

PHOTO IDENTIFICATION DATA

Photo No. \_\_\_\_\_  
Filed At. \_\_\_\_\_  
Object Ident. \_\_\_\_\_  
Ident. By \_\_\_\_\_  
*Signature*

DESCRIBE CORNER LOCATION RELATIVE TO NEAR-BY FEATURES, ALSO HOW TO REACH CORNER

CORNER LEGEND:

- FS or Unverified
- Contr. Other
- Searched For/Not Found
- ◇ Searched For/Not Found
- ⊗ Evidence Found/Accept.
- ⊗ Evidence Found/Accept.
- Permanent Mon. Set/Fd.
- ◆ Permanent Mon. Set/Fd.

Searched By: BLM

Title \_\_\_\_\_ Division \_\_\_\_\_ Headquarters \_\_\_\_\_ Date \_\_\_\_\_

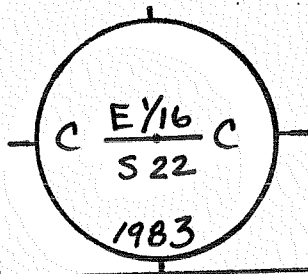
1983

CORNER RECORD (PERPETUATION)

MONUMENT: DESCRIBE NEW MONUMENT SET, OR WORK DONE TO PRESERVE EXISTING MONUMENT

Set an iron post, 28 ins. long, 2½ ins. diam., 24 ins. in the ground, with brass cap mkd.

MONUMENT STAMPED



ACCESSORIES: DESCRIBE NEW BT'S WITNESS OBJECTS ETC. ESTABLISHED, OR WORK DONE TO PRESERVE EXISTING EVIDENCE

Work Done By \_\_\_\_\_ Title \_\_\_\_\_ Date \_\_\_\_\_ State Registration No. or Agency \_\_\_\_\_  
Certified by \_\_\_\_\_ Cor. Record Prepared? Yes No Filed At \_\_\_\_\_ Co. Surveyor's Office Date \_\_\_\_\_

History of Surveys, G.L.O., etc.

Index File No. 1665

T. S., R. E., W.M.

Contract or Surv. No.

Cor. P-16

Index File No. 1765

CORNER RECORD (SEARCH) Contract or Survey No. (Ref. FSM 7151.4)

Cor. No. P-17

T 18 S. R. 11 E. R.D. BEND

County DESCHUTES

Merid. Willamette

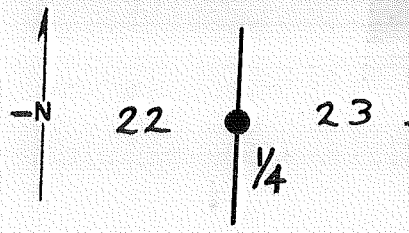
N.F. Deschutes

State Oregon

w/4 Cor. of Section 23

CORNER DIAGRAM, per legend

DESCRIBE CORNER MONUMENT FOUND



The 1/4 sec. cor. of secs. 22 and 23, monumented with the original basalt stone, 13 x 10 x 9 ins., loosely set 3 ins. in the ground, mkd. 1 on W. face, and encircled with a mound of stone, 3 ft. base, 1 ft. high.

DESCRIBE BEARING TREES OR OTHER OFFICIAL ACCESSORIES FOUND

PHOTO IDENTIFICATION DATA

Photo No. \_\_\_\_\_  
Filed At. \_\_\_\_\_  
Object Ident. \_\_\_\_\_  
Ident. By \_\_\_\_\_  
Signature \_\_\_\_\_

DESCRIBE CORNER LOCATION RELATIVE TO NEAR-BY FEATURES, ALSO HOW TO REACH CORNER

CORNER LEGEND:

- FS or Unverified
- Contr. Other
- ◊ Searched For/Not Found
- ⊗ ⊗ Evidence Found/Accept.
- ◆ Permanent Mon. Set/Fd.

Searched By: BLM

Title Division Headquarters Date

1983

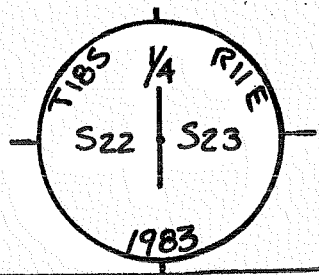
**CORNER RECORD (PERPETUATION)**

MONUMENT: DESCRIBE NEW MONUMENT SET, OR WORK DONE TO PRESERVE EXISTING MONUMENT

Set an iron post, 28 ins. long, 2½ ins. diam., 20 ins. in the ground, and in a mound of stone, 3½ ft. base, to top, with brass cap mkd.

Deposit the original stone alongside the iron post.

MONUMENT STAMPED



ACCESSORIES: DESCRIBE NEW BT'S WITNESS OBJECTS ETC. ESTABLISHED, OR WORK DONE TO PRESERVE EXISTING EVIDENCE

\_\_\_\_\_  
 \_\_\_\_\_  
 \_\_\_\_\_  
 \_\_\_\_\_

Work Done By \_\_\_\_\_ Title \_\_\_\_\_ Date \_\_\_\_\_ State Registration No. or Agency \_\_\_\_\_  
 Certified Plat or Cor. Record Prepared? Yes No Filed At. Co. Surveyor's Office Date \_\_\_\_\_

History of Surveys, G.L.O., etc. \_\_\_\_\_  
 \_\_\_\_\_  
 \_\_\_\_\_

Index File No. **1765** T. S., R. E., W.M. Contract or Surv. No. \_\_\_\_\_ Cor. **P-17**

Index File No. 1865

CORNER RECORD (SEARCH) Contract or Survey No. \_\_\_\_\_  
(Ref. FSM 7151.4)

Cor. No. P-18

T. 18 S. R. 11 E. R.D. BEND

County DESCHUTES

Section 23

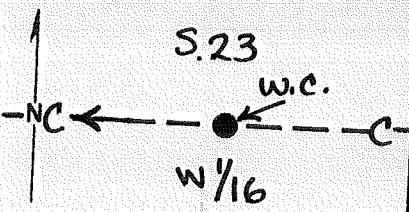
Merid. Willamette

N.F. Deschutes

State Oregon

CORNER DIAGRAM, per legend

DESCRIBE CORNER MONUMENT FOUND



SF/NF

DESCRIBE BEARING TREES OR OTHER OFFICIAL ACCESSORIES FOUND

SF/NF

PHOTO IDENTIFICATION DATA

Photo No. \_\_\_\_\_  
Filed At. \_\_\_\_\_  
Object Ident. \_\_\_\_\_  
Ident. By \_\_\_\_\_  
*Signature*

DESCRIBE CORNER LOCATION RELATIVE TO NEAR-BY FEATURES, ALSO HOW TO REACH CORNER

CORNER LEGEND:

- FS or Unverified
- Contr. Other
- Searched For/Not Found
- ◇ Searched For/Not Found
- ⊗ Evidence Found/Accept.
- ⊗ Evidence Found/Accept.
- Permanent Mon. Set/Fd.
- ◆ Permanent Mon. Set/Fd.

The corner is located in a grassy flood plain.

Searched By:

BLM

Title

Division

Headquarters

Date

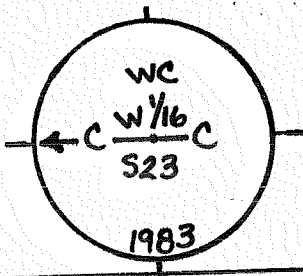
1983

1

5

CORNER RECORD (PERPETUATION)

MONUMENT STAMPED



MONUMENT: DESCRIBE NEW MONUMENT SET, OR WORK DONE TO PRESERVE EXISTING MONUMENT

Set an iron post, 28 ins. long, 2½ ins. diam., 26 ins. in the ground, with brass cap mkd.

ACCESSORIES: DESCRIBE NEW BT'S WITNESS OBJECTS ETC. ESTABLISHED, OR WORK DONE TO PRESERVE EXISTING EVIDENCE

A lodgepole pine, 9 ins. diam., bears N. 76¼° E., 58 lks. dist. to a nail in the side of the tree.

A juniper, 5 ins. diam., bears S. 53 3/4° E., 58 lks. dist. to a nail in the side of the tree.

Work Done By \_\_\_\_\_ Title \_\_\_\_\_ Date \_\_\_\_\_ State Registration No. or Agency \_\_\_\_\_

Plat or Cor. Record Prepared? Yes No Filed At \_\_\_\_\_ Co. Surveyor's Office Date \_\_\_\_\_

History of Surveys, G.L.O., etc.

Index File No. 1865 T. S., R. E., W.M. Contract or Surv. No. Cor. P-18 WC



Index File No. 1965

CORNER RECORD (SEARCH) Contract or Survey No. \_\_\_\_\_  
 (Ref. FSM 7151.4)

Cor. No. P-19

T 18 S. R. 11 E. R.D. BEND

County DESCHUTES

C/4 Cor. of Section 23

Merid. Willamette N.F. Deschutes State Oregon

CORNER DIAGRAM, per Legend

DESCRIBE CORNER MONUMENT FOUND

SF/NF

DESCRIBE BEARING TREES OR OTHER OFFICIAL ACCESSORIES FOUND

SF/NF

DESCRIBE CORNER LOCATION RELATIVE TO NEAR-BY FEATURES, ALSO HOW TO REACH CORNER

From this point, a locally established point, bears N, 65° 51' E., 0.805 chs. dist., monumented with an iron pipe, 1 in. diam., firmly set flush with the surface of the ground.

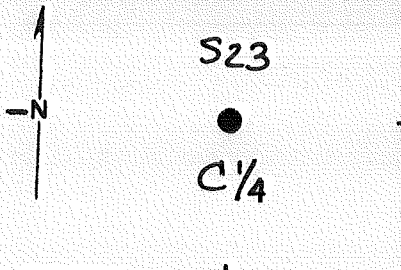


PHOTO IDENTIFICATION DATA

Photo No. \_\_\_\_\_  
 Filed At. \_\_\_\_\_  
 Object Ident. \_\_\_\_\_  
 Ident. By \_\_\_\_\_

Signature

CORNER LEGEND:

- FS or Unverified
- Contr. Other
- Searched For/Not Found
- Evidence Found/Accept.
- Permanent Mon. Set/Fd.

Searched By:

BLM

Title

Division

Headquarters

Date

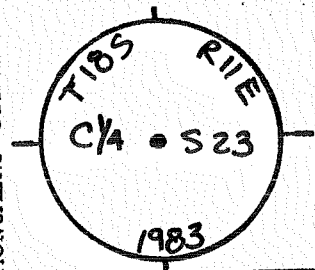
1983

CORNER RECORD (PERPETUATION)

MONUMENT: DESCRIBE NEW MONUMENT SET, OR WORK DONE TO PRESERVE EXISTING MONUMENT

Set an iron post, 28 ins. long, 2½ ins. diam., 25 ins. in the ground, with brass cap mkd.

MONUMENT STAMPED



ACCESSORIES: DESCRIBE NEW BT'S WITNESS OBJECTS ETC. ESTABLISHED, OR WORK DONE TO PRESERVE EXISTING EVIDENCE

A ponderosa pine, 8 ins. diam., bears N. 78½° W., 16.7 lks. dist. to a nail in the side of the tree.

A ponderosa pine, 5 ins. diam., bears N. 4° W., 19.2 lks. dist. to a nail in the side of the tree.

Work Done By \_\_\_\_\_ Title \_\_\_\_\_ Date \_\_\_\_\_ State Registration No. or Agency \_\_\_\_\_

Plat or Certified Cor. Record Prepared? Yes No Filed At. \_\_\_\_\_ Co. Surveyor's Office Date \_\_\_\_\_

History of Surveys, G.L.O., etc.

Index File No. 1965 T. S., R. E., W.M.

Contract or Surv. No

Cor.

P-19

Index  
File No. 2165

CORNER RECORD (SEARCH) Contract or  
(Ref. FSM 7151.4) Survey No.

Cor.  
No. P-21

T 18 S. R. 11 E. R.D.

BEND

County DESCHUTES

W/4 Cor. of

Merid. Willamette

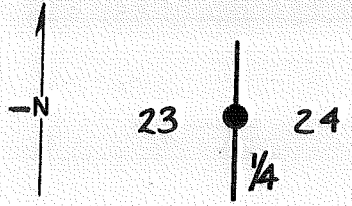
N.F. Deschutes

State Oregon

Section 24

CORNER DIAGRAM, per Legend

DESCRIBE CORNER MONUMENT FOUND



SF/NF

DESCRIBE BEARING TREES OR OTHER OFFICIAL ACCESSORIES FOUND

SF/NF

DESCRIBE CORNER LOCATION RELATIVE TO NEAR-BY FEATURES, ALSO HOW TO REACH CORNER

The corner is located in a barbed wire fence, extending E. and W.

PHOTO IDENTIFICATION DATA

Photo No. \_\_\_\_\_  
Filed At. \_\_\_\_\_  
Object Ident. \_\_\_\_\_  
Ident. By \_\_\_\_\_

Signature \_\_\_\_\_

CORNER LEGEND:

- FS or Unverified
- Contr. Other
- Searched For/Not Found
- Evidence Found/Accept.
- Permanent Mon. Set/Fd.

Searched By: BLM

Title \_\_\_\_\_ Division \_\_\_\_\_ Headquarters \_\_\_\_\_ Date \_\_\_\_\_

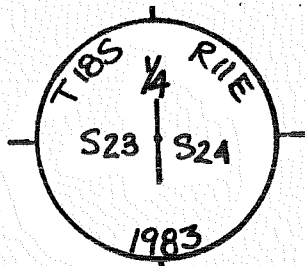
1983

CORNER RECORD (PERPETUATION)

MONUMENT: DESCRIBE NEW MONUMENT SET, OR WORK DONE TO PRESERVE EXISTING MONUMENT

- Set an iron post, 28 ins. long, 2½ ins. diam., 25 ins. in the ground, with brass cap mkd.
- Deposit the iron pipe inside the iron post.

MONUMENT STAMPED



ACCESSORIES: DESCRIBE NEW BT'S WITNESS OBJECTS ETC. ESTABLISHED, OR WORK DONE TO PRESERVE EXISTING EVIDENCE

A ponderosa pine, 15 ins. diam., bears N. 0½° E., 42.0 lks. dist., to a nail in the side of the tree.

A ponderosa pine, 21 ins. diam., bears S. 35 3/4° E., 92.6 lks. dist., to a nail in the side of the tree.

Work Done By \_\_\_\_\_ Title \_\_\_\_\_ Date \_\_\_\_\_ State Registration No. or Agency \_\_\_\_\_  
 Plat or Cor. Record Prepared? Yes No Filed At \_\_\_\_\_ Co. Surveyor's Office Date \_\_\_\_\_

History of Surveys, G.L.O., etc.

Index File No. 2165 T. S., R. E., W.M.

Contract or Surv. No

Cor.

P-21

9

10

11

12

13

USDA-FOREST SERVICE

Index File No. 1066

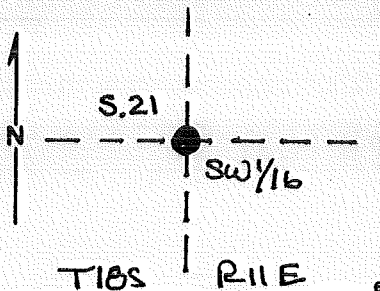
CORNER RECORD (SEARCH)  
(Ref. FSM 7151.4)

# 10  
Tract or Survey No. 001011 Cor. No. Q-10

T 1/4 S. R. 11 E. R.D. Bend County Deschutes SW 1/16 S. 21

Merid. W N.F. Deschutes State Oreg

CORNER DIAGRAM



DESCRIBE CORNER MONUMENT FOUND

Not Orig. Set

DESCRIBE BEARING TREES OR OTHER OFFICIAL ACCESSORIES FOUND

None Orig. Set.

PHOTO IDENTIFICATION DATA

Photo No. \_\_\_\_\_  
Filed At. \_\_\_\_\_  
Object Ident. \_\_\_\_\_  
Ident. By \_\_\_\_\_  
*Signature*

DESCRIBE CORNER LOCATION RELATIVE TO NEAR-BY FEATURES, ALSO HOW TO REACH CORNER

PLANE COORDINATE POSITION DATA

State \_\_\_\_\_ Zone \_\_\_\_\_  
X \_\_\_\_\_  
Y \_\_\_\_\_  
Estab. By \_\_\_\_\_  
*Agency*

Signature  
Walt Miller

Title  
PLS

Division  
CS

Headquarters  
SO

Date  
3/98

FS-7100-52 (3/88)

CORNER RECORD (PERPETUATION)

MONUMENT: DESCRIBE NEW MONUMENT SET, OR WORK DONE TO PRESERVE EXISTING MONUMENT

At the intersection of the N/S and E/W centerlines  
of the Southwest Quarter - Set 2 1/2" x 30" BCSP  
Rising 5" in a ring of stones

SW 1/4 S21  
PLS 2111  
1998

ACCESSORIES : DESCRIBE NEW BT'S WITNESS OBJECTS ETC. ESTABLISHED, OR WORK DONE TO PRESERVE EXISTING EVIDENCE

A 27" P. pine brs N 14° E @ 47.4' MKD SW 1/4 S21 BT  
A 12" " " S 80° W @ 19.8' " SW 1/4 S21 BT

Work Done By Walt Miller Title PLS Date 3/98 State Registration No. 2111  
or Agency  
Certified Cor. Record Prepared?  Yes No Filed At: Des. Co. Date 5/12/98

REMARKS

Index File No. 1066 T. 18 R. 11 M.  Tract or Surv. No.  Cor. Q-10

USDA-FOREST SERVICE

Index File No. 1166

CORNER RECORD (SEARCH)

(Ref. FSM 7151.4)

Tract or Survey No. # 11 007017 Cor. No. Q-11

T 18 S R. 11 E

R.D. Bend

County Deschutes

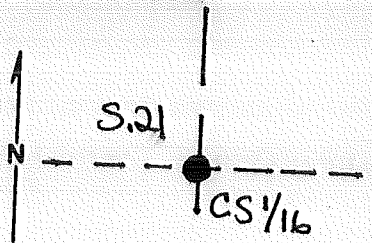
Merid. WMT

N.F. Deschutes

State Oregon

CS 1/16 S.21

CORNER DIAGRAM



DESCRIBE CORNER MONUMENT FOUND

Not Orig. Set

DESCRIBE BEARING TREES OR OTHER OFFICIAL ACCESSORIES FOUND

None Orig. Set

PHOTO IDENTIFICATION DATA

Photo No. \_\_\_\_\_

Filed At. \_\_\_\_\_

Object Ident. \_\_\_\_\_

Ident. By \_\_\_\_\_

*Signature*

PLANE COORDINATE POSITION DATA

State \_\_\_\_\_ Zone \_\_\_\_\_

X \_\_\_\_\_

Y \_\_\_\_\_

Estab. By \_\_\_\_\_

*Agency*

Signature  
Walt Miller

Title  
PLS

Division  
CS

Headquarters  
SO

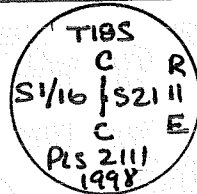
Date  
3/98

FS-7100-52 (3/88)

CORNER RECORD (PERPETUATION)

MONUMENT: DESCRIBE NEW MONUMENT SET, OR WORK DONE TO PRESERVE EXISTING MONUMENT

At the midpoint of the line between the S 1/4 and C 1/4 corners - set 2 1/2" x 30" BCSP rising 5" in ring of stone.



ACCESSORIES: DESCRIBE NEW BT'S WITNESS OBJECTS ETC. ESTABLISHED, OR WORK DONE TO PRESERVE EXISTING EVIDENCE

A 12" diam. P. pine brs ~~150° E @ 42.50 ft~~ mcd X BT  
 S 80° E @ 93.0  
 A 25" " " " N 40° W @ 41.7 " " CS 1/16 S 21 BT

Work Done By Walt Miller Title PLS Date 3/98 State Registration No. 2111  
 or Agency  
 Certified Cor. Record Prepared?  Yes  No Filed At: Dog. Co. Date 5/12/98

REMARKS

Index File No. 1166 T. 18 R. 11 M. 11 Tract or Surv. No. Q-11 Cor. Q-11



USDA-FOREST SERVICE

Index  
File No. 1266

CORNER RECORD (SEARCH)

(Ref. FSM 7151.4)

#12

T T18S R. R11E

R.D. Bard

Tract or  
Survey No. 001011

Cor.  
No. Q-12

Merid. Wmt

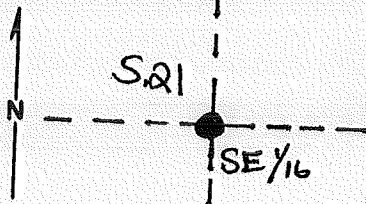
N.F. Deschutes

County Deschutes

State Oregon

SE 1/16 S. 21

CORNER DIAGRAM



DESCRIBE CORNER MONUMENT FOUND

Not Orig. Set

DESCRIBE BEARING TREES OR OTHER OFFICIAL ACCESSORIES FOUND

None orig. ~~set~~ set.

DESCRIBE CORNER LOCATION RELATIVE TO NEAR-BY FEATURES, ALSO HOW TO REACH CORNER

PHOTO IDENTIFICATION DATA

Photo No. \_\_\_\_\_

Filed At. \_\_\_\_\_

Object Ident. \_\_\_\_\_

Ident. By \_\_\_\_\_

Signature

PLANE COORDINATE POSITION DATA

State \_\_\_\_\_ Zone \_\_\_\_\_

X \_\_\_\_\_

Y \_\_\_\_\_

Estab. By \_\_\_\_\_

Agency

Signature

Walt Miller

Title

PLS

Division

CS

Headquarters

SO

Date

3/98

FS-7100-52 (3/68)

CORNER RECORD (PERPETUATION)

MONUMENT: DESCRIBE NEW MONUMENT SET, OR WORK DONE TO PRESERVE EXISTING MONUMENT

At the intersection of the N/S and E/W centerlines of the Southeast Corner - Set 2 1/2" x 30" BCSP rising six inches in a ring of stone.

SE 1/16 S21  
PLS 2111  
1998

9

ACCESSORIES: DESCRIBE NEW BT'S WITNESS OBJECTS ETC. ESTABLISHED, OR WORK DONE TO PRESERVE EXISTING EVIDENCE

A 17" diam P. pine brs N50°E @ 25.0 ft mkd SE 1/16 S21 BT  
A 29" " " " N71°W @ 44.1 ft " SE 1/16 S21 BT

10

Work Done By Walter Miller Title PLS Date 3/98 State Registration No. or Agency 2111  
Certified Cor. Record Prepared  Yes  No Filed At: Dog Co. Date 5/12/98

11

REMARKS

Index File No. 1266 T. 18 R. 11 M. 1 Tract or Surv. No. 001011 Cor. 0-12<sup>13</sup>  
GPO: 1986 O-439-095

12

Index  
File No. 1366

CORNER RECORD (SEARCH) Contract or  
(Ref. FSM 7151.4) Survey No. 001004

T 18 S. R. 11 E. R.D. BEND

County Deschutes

Cor. No. Q-13

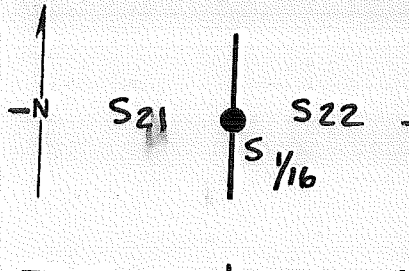
Merid. Willamette

N.F. Deschutes State Oregon

S 1/16 Cor. of  
Sections 21/22

CORNER DIAGRAM, per legend

DESCRIBE CORNER MONUMENT FOUND



SF/NF

DESCRIBE BEARING TREES OR OTHER OFFICIAL ACCESSORIES FOUND

SF/NF

PHOTO IDENTIFICATION DATA

Photo No. \_\_\_\_\_  
Filed At \_\_\_\_\_  
Object Ident. \_\_\_\_\_  
Ident. By \_\_\_\_\_

DESCRIBE CORNER LOCATION RELATIVE TO NEAR-BY FEATURES, ALSO HOW TO REACH CORNER

The corner is located in the drainage ditch on S. side of \_\_\_\_\_  
highway.

200' East of intersection WH '97'

CORNER LEGEND:

- |                                  |  |
|----------------------------------|--|
| FS or                            | Unverified   |
| Contr.                           | Other  |
| <input type="radio"/>            | <input type="checkbox"/> Searched For/Not Found            |
| <input checked="" type="radio"/> | <input checked="" type="checkbox"/> Evidence Found/Accept. |
| <input checked="" type="radio"/> | <input checked="" type="checkbox"/> Permanent Mon. Set/Fd. |

Searched By:

BLM

Title

Division

Headquarters

Date

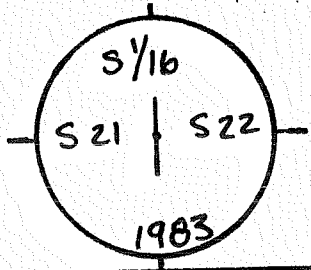
1983

1

5

CORNER RECORD (PERPETUATION)

MONUMENT STAMPED



MONUMENT: DESCRIBE NEW MONUMENT SET, OR WORK DONE TO PRESERVE EXISTING MONUMENT

Set an iron post, 28 ins. long, 2 1/2 ins. diam., 18 ins. in the ground, and in a mound of stone, 3 ft. base, to top, with brass cap mkd.

ACCESSORIES: DESCRIBE NEW BT'S WITNESS OBJECTS ETC. ESTABLISHED, OR WORK DONE TO PRESERVE EXISTING EVIDENCE

- A ponderosa pine, 12 ins. diam., bears S. 43° E., 122 lks. dist., mkd. S 1/16 S22 BT. A
- A ponderosa pine, 23 ins. diam., bears S, 30 1/2° W., 126 lks. dist., mkd. S 1/16 S21 BT.

Work Done By Walt Miller Title PLS Date 12/97 State Registration No. 2111  
 or Agency \_\_\_\_\_  
 Certified For Record Prepared?  Yes  No Filed At Des. Co. Surveyor's Office Date 2/11/98

History of Surveys, G.L.O., etc.

A 10" spike, (GPS 56) brs S 84° 09' 28" @ 962.1' on South side of Cascade Lakes ~~hwy.~~ Hwy.  
 See: 1004 (12/97)

in dex  
File No. 1466

CORNER RECORD (SEARCH) Contract or

(Ref. FSM 7151.4)

T 18 S. R. 11 E. R.D.

BEND

Survey No.

Cor. No. Q-14

Merid. Willamette

County Deschutes

N.F. Deschutes

State Oregon

Section 22 Cor. of

CORNER DIAGRAM per legend

DESCRIBE CORNER MONUMENT FOUND

SF/NF

DESCRIBE BEARING TREES OR OTHER OFFICIAL ACCESSORIES FOUND

SF/NF

DESCRIBE CORNER LOCATION RELATIVE TO NEAR-BY FEATURES, ALSO HOW TO REACH CORNER

The corner is located in the eastbound lane of highway.

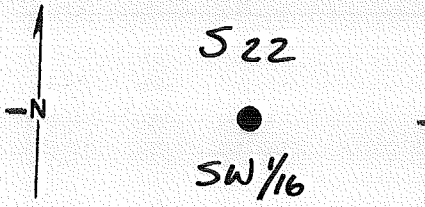


PHOTO IDENTIFICATION DATA

Photo No. \_\_\_\_\_  
Filed At. \_\_\_\_\_  
Object Ident. \_\_\_\_\_  
Ident. By \_\_\_\_\_  
*Signature*

CORNER LEGEND:

- FS  Unverified
- Cont.  Other
- Searched For/Not Found
- Evidence Found/Accept.
- Permanent Mon. Set/Pd.

Searched By:

BLM

Title

Division

Headquarters

Date

1983

1

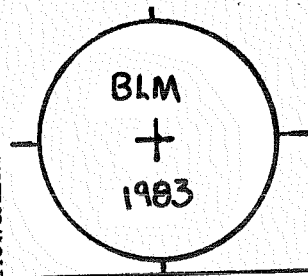
5

CORNER RECORD (PERPETUATION)

MONUMENT: DESCRIBE NEW MONUMENT SET, OR WORK DONE TO PRESERVE EXISTING MONUMENT

Drive a railroad spike into and flush with the paved surface of the highway, with the top mkd.

MONUMENT STAMPED



ACCESSORIES: DESCRIBE NEW BT'S WITNESS OBJECTS ETC. ESTABLISHED, OR WORK DONE TO PRESERVE EXISTING EVIDENCE

An iron post, 28 ins. long, 2½ ins. diam., set 23 ins. in the ground, for a reference monument, bears S. 45° W., 75 lks. dist., with the brass cap mkd. RM T18S R11E SW 1/16 S22 49.5 FT TO COR 1983 with an arrow pointing to the corner.

An iron post, 28 ins. long, 2½ ins. diam., set 24 ins. in the ground, for a reference monument, bears N. 45° W., 75 lks. dist., with the brass cap mkd. RM T18S R11E SW 1/16 S22 49.5 FT TO COR 1983 with an arrow pointing to the corner.

Work Done & Estimated

History of Surveys, G.L.O., etc.

Date Registration No. Agency

's Office Date

Index File No. 1466 T. S., R. E., W.M.

Contract or Surv. No

Cor.

P-14

Index File No. 1566

CORNER RECORD (SEARCH) Contract or Survey No. Q-15  
(Ref. FSM 7151.4)

T 18 S. R. 11 E. R.D. BEND

County DESCHUTES

Cor. No. Q-15

Merid. Willamette

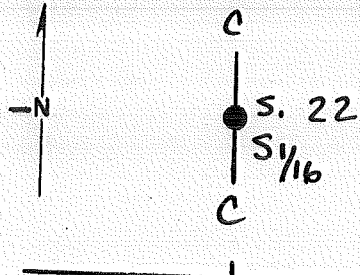
N.F. Deschutes

State Oregon

Section 22

CORNER DIAGRAM per legend

DESCRIBE CORNER MONUMENT FOUND



SF/NF

DESCRIBE BEARING TREES OR OTHER OFFICIAL ACCESSORIES FOUND

SF/NF

PHOTO IDENTIFICATION DATA

Photo No. \_\_\_\_\_  
Filed At. \_\_\_\_\_  
Object Ident. \_\_\_\_\_  
Ident. By \_\_\_\_\_  
*Signature*

DESCRIBE CORNER LOCATION RELATIVE TO NEAR-BY FEATURES, ALSO HOW TO REACH CORNER

CORNER LEGEND:

- FS or Unverified
- Contr. Other
- Searched For/Not Found
- ⊗ Evidence Found/Accept.
- Permanent Mon. Set/Pd.

Searched By:

BLM

Title

Division

Headquarters

Date

1983

1

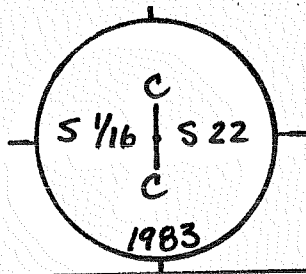
5

CORNER RECORD (PERPETUATION)

MONUMENT: DESCRIBE NEW MONUMENT SET, OR WORK DONE TO PRESERVE EXISTING MONUMENT

Set an iron post, 28 ins. long, 2½ ins. diam., 28 ins. in the ground, with brass cap mkd.

MONUMENT STAMPED



9

ACCESSORIES: DESCRIBE NEW BT'S WITNESS OBJECTS ETC. ESTABLISHED, OR WORK DONE TO PRESERVE EXISTING EVIDENCE

From this point, a point established in 1974 by Marx and Chase Surveyors, Inc., bears N. 20° 50' W., 0.188 chs. dist., monumented with an iron rod, 5/8 in. diam., firmly set, protruding 1 in. above ground.

10

Work Done By \_\_\_\_\_ Title \_\_\_\_\_ Date \_\_\_\_\_ State Registration No. or Agency \_\_\_\_\_

Plat of \_\_\_\_\_  
Certified Cor. Record Prepared? Yes No Filed At \_\_\_\_\_ Co. Surveyor's Office Date \_\_\_\_\_

11

History of Surveys, G.L.O., etc.

Index File No. 1566 T. S., R. E., W.M.

Contract or Surv. No.

Cor. Q-15 13



Index  
 File No. 1666 CORNER RECORD (SEARCH) Contract or  
 (Ref. FSM 7151.4) Survey No. \_\_\_\_\_ Cor. No. Q-16  
 T 18 S. R. 11 E. R.D. BEND County Deschutes SE/16 Cor. of  
 Merid. Willamette N.F. Deschutes State Oregon Section 22

CORNER DIAGRAM, per legend

DESCRIBE CORNER MONUMENT FOUND

SF/NF

DESCRIBE BEARING TREES OR OTHER OFFICIAL ACCESSORIES FOUND

SF/NF

DESCRIBE CORNER LOCATION RELATIVE TO NEAR-BY FEATURES, ALSO HOW TO REACH CORNER

The corner is located 5 lks. E. and 4 lks. S. of the corner of chain-link fences, extending S. and W.




PHOTO IDENTIFICATION DATA

Photo No. \_\_\_\_\_  
 Filed At. \_\_\_\_\_  
 Object Ident. \_\_\_\_\_  
 Ident. By \_\_\_\_\_  
 Signature \_\_\_\_\_

CORNER LEGEND:

- |   |   |                        |
|---|---|------------------------|
| ○ | ◇ | Searched For/Not Found |
| ⊗ | ⊗ | Evidence Found/Accept. |
| ● | ◆ | Permanent Mon. Set/Fd. |

Searched By:

BLM

Title

Division

Headquarters

Date

1983

1

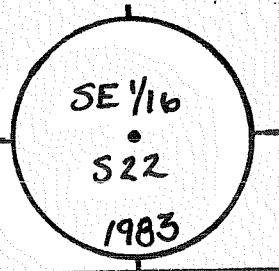
5

CORNER RECORD (PERPETUATION)

MONUMENT: DESCRIBE NEW MONUMENT SET, OR WORK DONE TO PRESERVE EXISTING MONUMENT

Set an iron post, 28 ins. long, 2½ ins. diam., 24 ins. in the ground, with brass cap mkd.

MONUMENT STAMPED



9

ACCESSORIES: DESCRIBE NEW BT'S WITNESS OBJECTS ETC. ESTABLISHED, OR WORK DONE TO PRESERVE EXISTING EVIDENCE

From this point, a point established in 1974 by Marx and Chase Surveyors, Inc., bears N. 29° 57' W., 0.068 chs. dist., monumented with an iron rod, 5/8 in. diam., firmly set, protruding 2 ins. above ground.

10

Work Done By \_\_\_\_\_ Title \_\_\_\_\_ Date \_\_\_\_\_ State Registration No. or Agency \_\_\_\_\_

Plat or Certified Cor. Record Prepared? Yes No Filed At. Co. Surveyor's Office Date

11

History of Surveys, G.L.O., etc.

Index File No. 1666 T. S., R. E., W.M. Contract or Surv. No. Cor. Q-16

12

13

Index File No. 1766

CORNER RECORD (SEARCH) Contract or Survey No.

Cor. No. Q-17

T 18 S. R. 11 E. R.D. BEND

(Ref. FSM 7151.4)

County DESCHUTES

WC S/16 Cor. of

Merid. Willamette

N.F. Deschutes

State Oregon

Section 22/23

CORNER DIAGRAM, per Legend

DESCRIBE CORNER MONUMENT FOUND

SF/NF

DESCRIBE BEARING TREES OR OTHER OFFICIAL ACCESSORIES FOUND

SF/NF

DESCRIBE CORNER LOCATION RELATIVE TO NEAR-BY FEATURES, ALSO HOW TO REACH CORNER




PHOTO IDENTIFICATION DATA

Photo No. \_\_\_\_\_

Filed At. \_\_\_\_\_

Object Ident. \_\_\_\_\_

Ident. By \_\_\_\_\_

Signature

CORNER LEGEND:

FS or Unverified

Contr. Other

○ ◊ Searched For/Not Found

⊗ ⊗ Evidence Found/Accept.

● ◆ Permanent Mon. Set/Fd.

Searched By:

BLM

Title

Division

Headquarters

Date

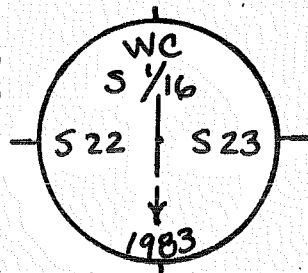
1983

CORNER RECORD (PERPETUATION)

MONUMENT: DESCRIBE NEW MONUMENT SET, OR WORK DONE TO PRESERVE EXISTING MONUMENT

Set an iron post, 28 ins. long, 2½ ins. diam., 27 ins. in the ground, with brass cap mkd.

MONUMENT STAMPED



ACCESSORIES: DESCRIBE NEW BT'S WITNESS OBJECTS ETC. ESTABLISHED, OR WORK DONE TO PRESERVE EXISTING EVIDENCE

A juniper, 11 ins. diam., bears S. 32½° W., 89.1 lks. dist. to a nail in the side of the tree.

A ponderosa pine, 8 ins. diam., bears S. 68½° W., 72.3 lks. dist. to a nail in the side of the tree.

Work Done By \_\_\_\_\_ Title \_\_\_\_\_ Date \_\_\_\_\_ State Registration No. or Agency \_\_\_\_\_

Plat or Cor Record Prepared? Yes No Filed At \_\_\_\_\_ Co. Surveyor's Office Date \_\_\_\_\_

History of Surveys, G.L.O., etc. \_\_\_\_\_

Index File No \_\_\_\_\_ T. S., R. E., W.M. Contract or Surv. No \_\_\_\_\_ W.C. Cor. Q-17

1766

9

10

11

12

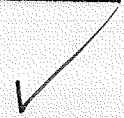
13

Index  
 File No. 0167 CORNER RECORD (SEARCH) Contract or  
 (Ref. FSM 7151.4) Survey No. \_\_\_\_\_ Cor. No. R-01  
 T 18 S. R. 11 E. R.D. BEND County DES.  
 Merid. WILLAMETTE N.F. DESCHUTES State OREGON Section SW Cor. of 19

SEE: R-25 T. 18 S., R. 10 E., W.M.

BRASS CAP 10/82 BY R. OMAN

Update 12/97 001004



~~Head~~

OK

R-01

USDA-FOREST SERVICE

Index

File No. 0567

CORNER RECORD (SEARCH)

(Ref. FSM 7151.4)

Tract or Survey No. \_\_\_\_\_

Cor. No. R-05

T. 18 S. R. 11 E. R.D. BEND

County DESCHUTES

SE COR. of SEC. 19

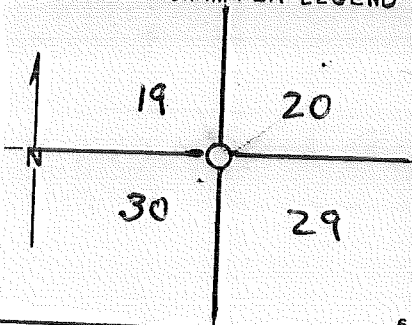
Merid. WILLAMETTE

N.F. DESCHUTES

State OREGON

COR. of SEC. \_\_\_\_\_

CORNER DIAGRAM PER LEGEND



DESCRIBE CORNER MONUMENT FOUND

SF/NF

DESCRIBE BEARING TREES OR OTHER OFFICIAL ACCESSORIES FOUND

SF/NF

PHOTO IDENTIFICATION DATA

Photo No. \_\_\_\_\_

Filed At. \_\_\_\_\_

Object Ident. \_\_\_\_\_

Ident. By \_\_\_\_\_

Signature

DESCRIBE CORNER LOCATION RELATIVE TO NEAR-BY FEATURES, ALSO HOW TO REACH CORNER

Corner Legend:

Searched for/Not Found

Evidence Found/Accept.

Permanent Monument

Signature

ROSS TAYLOR

Title

C.O.P.

Division

30

Headquarters

BEND

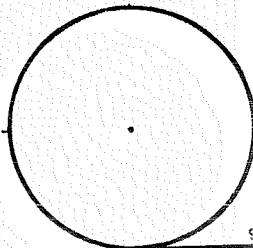
Date

5/4/82-7100-52 (3/79)

CORNER RECORD (PERPETUATION)

MONUMENT DESCRIBE NEW MONUMENT SET, OR WORK DONE TO PRESERVE EXISTING MONUMENT

MONUMENT STAMPED



ACCESSORIES DESCRIBE NEW BT'S WITNESS OBJECTS ETC. ESTABLISHED, OR WORK DONE TO PRESERVE EXISTING EVIDENCE

Work Done By PLAT PREPARED OR Title \_\_\_\_\_ Date \_\_\_\_\_ State Registration No. \_\_\_\_\_  
or Agency \_\_\_\_\_  
Certified Cor Record Prepared? Yes No Filed At: Co. SURVEYOR'S OFFICE Date \_\_\_\_\_

REMARKS

Index File No 0567

T. 18 S., R. 11 E., W.M.

Tract or Surv. No.

Cor. R-05



USDA-FOREST SERVICE

Index  
File No. 0767

CORNER RECORD (SEARCH)

(Ref. FSM 7151.4)

Tract or  
Survey No. \_\_\_\_\_

Cor.  
No. R-07

T 18 S. R. 11 E.

R.D. BEND

County DESCHUTES

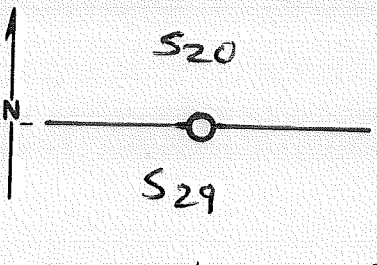
5/4 SEC 20

Merid. WILLAMETTE

N.F. DESCHUTES

State OREGON

CORNER DIAGRAM



DESCRIBE CORNER MONUMENT FOUND

SF/NF

DESCRIBE BEARING TREES OR OTHER OFFICIAL ACCESSORIES FOUND

SF/NF

PHOTO IDENTIFICATION DATA

Photo No. \_\_\_\_\_  
Filed At. \_\_\_\_\_  
Object Ident. \_\_\_\_\_  
Ident. By \_\_\_\_\_  
*Signature*

PLANE COORDINATE POSITION DATA

State \_\_\_\_\_ Zone \_\_\_\_\_  
X \_\_\_\_\_  
Y \_\_\_\_\_  
Estab. By \_\_\_\_\_  
*Agency*

DESCRIBE CORNER LOCATION RELATIVE TO NEAR-BY FEATURES, ALSO HOW TO REACH CORNER

COMPASS AND HIP CHAIN FROM  $\frac{20}{21}$   $\frac{29}{28}$  SEARCH AREA  
FALLS NEAR OLD LOG DECK WHERE HEAVY CAT  
USE HAS TAKEN PLACE

*Signature*  
ROSS TAYLOR

Title  
C.O.P.

Division  
SD.

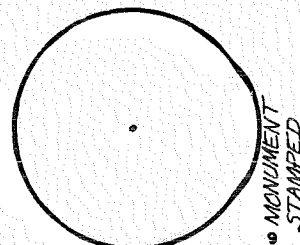
Headquarters  
BEND

Date  
5/4/82

D-7100-52 (10/78)

CORNER RECORD (PERPETUATION)

MONUMENT: DESCRIBE NEW MONUMENT SET, OR WORK DONE TO PRESERVE EXISTING MONUMENT



ACCESSORIES: DESCRIBE NEW BT'S WITNESS OBJECTS ETC. ESTABLISHED, OR WORK DONE TO PRESERVE EXISTING EVIDENCE

10

Work Done By \_\_\_\_\_ Title \_\_\_\_\_ Date \_\_\_\_\_ State Registration No. or Agency \_\_\_\_\_

Certified Cor. Record Prepared? Yes No Filed At: \_\_\_\_\_ Date \_\_\_\_\_

11

REMARKS

Index File No. 0767 T. 18 S., R. 11 E., W.M. Tract or Surv. No. Cor. R-07

12

13

USDA-FOREST SERVICE

Index File No. 0967

T. 18 S. R. 11 E.

Merid. WILLAMETTE

CORNER RECORD (SEARCH)

(Ref. FSM 7.151.4)

R.D. BEND

N.F. DESCHUTES

Tract or Survey No.

County DESCHUTES

State

OREGON

Cor. No.

R-09

Cor. of SEC.

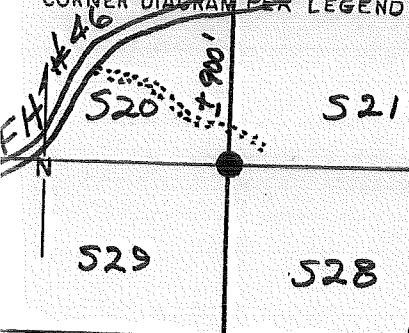
28

Cor. of SEC.

SE

20

CORNER DIAGRAM PER LEGEND



DESCRIBE CORNER MONUMENT FOUND

STONE 16 X 8 X 6 W/ 4 GROOVES ON ONE EDGE BUT COULD NOT FIND THE OTHER TWO GROOVES.

DESCRIBE BEARING TREES OR OTHER OFFICIAL ACCESSORIES FOUND

NONE MADE

PHOTO IDENTIFICATION DATA

Photo No. \_\_\_\_\_

Filed At. \_\_\_\_\_

Object Ident. \_\_\_\_\_

Ident. By \_\_\_\_\_

Signature

DESCRIBE CORNER LOCATION RELATIVE TO NEAR-BY FEATURES, ALSO HOW TO REACH CORNER

ALONG FH #46 1/2 0.2 MILE SW OF STATE QUARRY JUNCTION TO YELLOW POSTER ON S. SIDE OF HWY., THEN S. 1/2 900'

Corner Legend:

Searched for/Not Found

Evidence Found/Accept.

Permanent Monument

Signature R.E. OMAN

Title PLS Division

Headquarters S-O.

Date 4/79 D-7100-52 (3/79)

CORNER RECORD (PERPETUATION)

MONUMENT. DESCRIBE NEW MONUMENT SET, OR WORK DONE TO PRESERVE EXISTING MONUMENT

SET 2 1/2" x 32" BRASS-CAPPED STEEL PIPE RIBING 4";  
 PLACED ORIGINAL STONE IN HOLE ALONGSIDE PIPE.

MONUMENT SET/REBUILT

T18S R11E  
 20 | 21  
 29 | 28  
 R.OMAN PLS  
 OR-702

ACCESSORIES DESCRIBE NEW BT'S WITNESS OBJECTS ETC. ESTABLISHED, OR WORK DONE TO PRESERVE EXISTING EVIDENCE

7" P. PINE N 82° W 16 1/2 FT. MKD. S 20 BT  
 6" P. PINE N 80° E 11 1/2 FT. " S 21 BT  
 6" P. PINE S 17° E 19 1/2 FT. " S 28 BT  
 6" P. PINE S 31° N 60 1/2 FT. " T 18 R 11 S 29 BT  
 5/8" Rebar hrs S 25° 21' 15" E @ 157.7' with a 1 1/2" AC MKD GPS SB PLS 2111 1997

Work Done By R.E. OMAN Title PLS Date 30 MAR. 79 State Registration No. OR-702  
 PLAT PREPARED OR Certified Cor. Record Prepared?  Yes No Filed At DESCHUTES CO. SURVEYOR'S OFFICE Date

REMARKS

See: 001004 12/97  
 Revisited 3/98: 001011

Index File No. 0967 T. 18 S., R. 11 E., W.M.

Tract or Surv. No.

Cor. R-09

USDA-FOREST SERVICE

Index

File No. 1067

T. 18 S. R. 11 E.

CORNER RECORD (SEARCH)

(Ref. FSM 7.151.4)

Tract or Survey No.

R. D. BEND

County DESCHUTES

Cor. No. R-10

Merid. WILLAMETTE

N. F. DESCHUTES

State OREGON

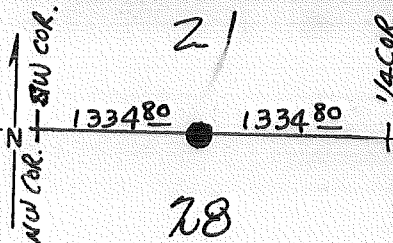
W/16

COR. of SEC. 21

COR. of SEC. 28

CORNER DIAGRAM PER LEGEND

DESCRIBE CORNER MONUMENT FOUND



No previous monument set

DESCRIBE BEARING TREES OR OTHER OFFICIAL ACCESSORIES FOUND

PHOTO IDENTIFICATION DATA

Photo No. \_\_\_\_\_

Filed At. \_\_\_\_\_

Object Ident. \_\_\_\_\_

Ident. By \_\_\_\_\_

Signature

DESCRIBE CORNER LOCATION RELATIVE TO NEAR-BY FEATURES, ALSO HOW TO REACH CORNER

Corner Legend:

Searched for/Not Found

Evidence Found/Accept

Permanent Monument

Signature R. OMAN

Title PLS

Division

Headquarters

Date 6/79 D-7100-52 (3/79)

CORNER RECORD (PERPETUATION)

MONUMENT. DESCRIBE NEW MONUMENT SET, OR WORK DONE TO PRESERVE EXISTING MONUMENT  
FROM TRAVERSE SET 2 1/2" X 32" BRASS-CAPPED STEEL  
PIPE RISING 6" ABOVE GROUND

MONUMENT SET BY

T 185  
R 21  
E 28 W/16  
R. ROMAN PLS  
OR-702

ACCESSORIES DESCRIBE NEW BT'S WITNESS OBJECTS ETC. ESTABLISHED, OR WORK DONE TO PRESERVE EXISTING EVIDENCE

A 9" P. PINE BEARS DUE SOUTH 23<sup>58</sup> FT., MKD. "W/16 BT"; WITH  
NAIL IN WEST BASE;

A 10" P. PINE BEARS N 64° W 44<sup>60</sup> FT., MKD. "W 1/16 BT", WITH  
NAIL IN SSW BASE.

Work Done By R. ROMAN Title PLS Date 8/79 State Registration No. OR-702  
or Agency  
PLAT PREPARED OR  
Certified Cor. Record Prepared?  (Yes) No Filed At: DESCHUTES CO. SURVEYOR'S OFFICE Date AUG. 79

REMARKS

Revisited 3/98: 001011

Index File No. 1067 T. 18 S., R. 11 E., W.M.

Tract or Surv. No.

Cor. R-10

USDA-FOREST SERVICE

Index  
 File No. 1167  
 T 10 S R. 11 E  
 Merid. W MT

CORNER RECORD (SEARCH)

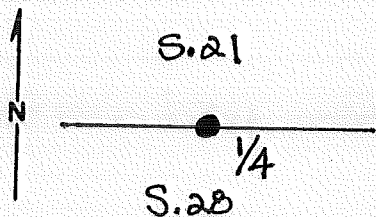
(Ref. FSM 7151.4)

R.D. Bend County Deschutes State Oreg  
 N.F. Deschutes State Oreg 5/4 S.21

#16

Tract or Survey No. 00101 Cor. No. R-11

CORNER DIAGRAM



T10S R11E

PHOTO IDENTIFICATION DATA

Photo No. \_\_\_\_\_  
 Filed At. \_\_\_\_\_  
 Object Ident. \_\_\_\_\_  
 Ident. By \_\_\_\_\_  
*Signature*

PLANE COORDINATE POSITION DATA

State \_\_\_\_\_ Zone \_\_\_\_\_  
 X \_\_\_\_\_  
 Y \_\_\_\_\_  
 Estab. By \_\_\_\_\_  
*Agency*

DESCRIBE CORNER MONUMENT FOUND

Found  $5/8$ " rebar by Oman per filed certificate. Orig. stone lying on ground brs S15°W at 6 ft, not in orig. position

DESCRIBE BEARING TREES OR OTHER OFFICIAL ACCESSORIES FOUND

DESCRIBE CORNER LOCATION RELATIVE TO NEAR-BY FEATURES, ALSO HOW TO REACH CORNER

Signature

Title

Division

Headquarters

Date

FS-7100-52 (3/68)

**CORNER RECORD (PERPETUATION)**

**MONUMENT: DESCRIBE NEW MONUMENT SET, OR WORK DONE TO PRESERVE EXISTING MONUMENT**

Set in the rebar portion a 2 1/2" x 30" BESP flush with ground in a mound of stone with the rebar and the original stone buried alongside.

TIBS  
 1/4  $\frac{S21}{S28}$  R  
 PLS 2111 E  
 1998

**ACCESSORIES : DESCRIBE NEW BT'S WITNESS OBJECTS ETC. ESTABLISHED, OR WORK DONE TO PRESERVE EXISTING EVIDENCE**

A 27" P. pine brs S 71° W @ 28.0' with overgrown face

A 10" P. pine " N 36° W @ 20.9' MKD X BT

A wellhead 11" diam. rising 1.0' brs N 30° W @ 46.7'

A 16' P. PINE BES N 57° E @ 46.7' W/OVERGROWN FACE

A REBAR W/3" AC FLUSH W/GROUND BES S 38° E @ 242.3 FT. MKD HV2

Work Done By Walt Muller Title PLS Date 3/98 State Registration No. 2111  
 or Agency

Certified Cor. Record Prepared?  Yes  No Filed At: Des. Co. Date 5/12/98

REMARKS

Index File No. 1167 T. 18 R. 11 M.          Tract or Surv. No.          Cor. R-11



USDA-FOREST SERVICE

Index

File No. 1267

T. 18 S. R. 11

Merid. WILLAMETTE

CORNER RECORD (SEARCH)

(Ref. FSM 7.151.4)

R.D. BEND

County DESCHUTES

N.F. DESCHUTES

State OREGON

Tract or

Survey No.

Cor. No. R-12

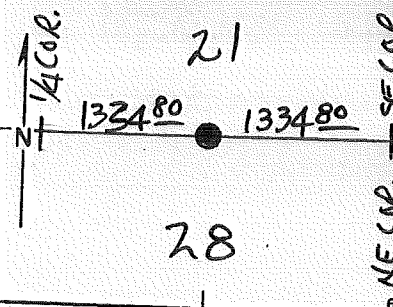
COR. of SEC. 21

COR. of SEC. 28

E/16

CORNER DIAGRAM PER LEGEND

DESCRIBE CORNER MONUMENT FOUND



No previous monument set

DESCRIBE BEARING TREES OR OTHER OFFICIAL ACCESSORIES FOUND

PHOTO IDENTIFICATION DATA

Photo No. \_\_\_\_\_

Filed At. \_\_\_\_\_

Object Ident. \_\_\_\_\_

Ident. By \_\_\_\_\_

Signature

DESCRIBE CORNER LOCATION RELATIVE TO NEAR-BY FEATURES, ALSO HOW TO REACH CORNER

Corner Legend:

Searched for/Not Found

Evidence Found/Accept

Permanent Monument

Signature R. OMAN

Title PLS

Division

Headquarters

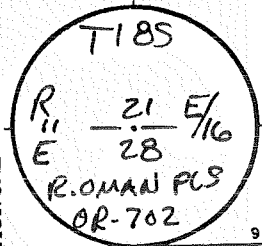
Date 8/79 D-7100-52 (3/79)

CORNER RECORD (PERPETUATION)

MONUMENT DESCRIBE NEW MONUMENT SET, OR WORK DONE TO PRESERVE EXISTING MONUMENT

FROM TRAVERSE SET 2 1/2" X 32" BRASS-CAPPED STEEL PIPE  
 RISING 4" ABOVE GROUND from which THE JUNCTION  
 of RDS. 1808 & 1831 BRS. S38°E ± 200'

MONUMENT SET/FILED



ACCESSORIES DESCRIBE NEW BT'S WITNESS OBJECTS ETC. ESTABLISHED, OR WORK DONE TO PRESERVE EXISTING EVIDENCE

a 5" P. PINE BEARS S14°W 46 8/10', MKD. "E/16 BT" w/ NAIL in NW BASE

a 5" P. PINE BEARS N45°W 13 58/10', MKD. "E/16 BT" w/ NAIL in NE BASE

Work Done By R. OMAN Title PLS Date 8/79 State Registration No. OR-702  
 or Agency  
 PLAT PREPARED OR Certified Cor. Record Prepared?  (Yes) No Filed At DESCHUTES CO. SURVEYOR'S OFFICE Date AUG. 79

REMARKS

Revisited 3/98: 001011

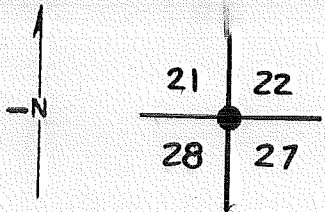
Index File No. 1267 T. 18 S., R. 11 E., W.M.

Tract or Surv. No.

Cor. R-12

Index  
 File No. 1367 CORNER RECORD (SEARCH) Contract or  
 (Ref. FSM 7151.4) Survey No. \_\_\_\_\_ Cor. No. R-13  
 T 18 S. R. 11 E. R.D. BEUD County DESCHUTES NW Cor. of  
 Merid. Willamette N.F. Deschutes State Oregon Section 27

CORNER DIAGRAM, per legend



DESCRIBE CORNER MONUMENT FOUND

The cor. of secs. 21, 22, 27, and 28, monumented with an iron post, 2 ins. diam., firmly set, protruding 6 ins. above ground, with brass cap mkd.

DESCRIBE BEARING TREES OR OTHER OFFICIAL ACCESSORIES FOUND

A steel fence post is set alongside the iron post.

PHOTO IDENTIFICATION DATA

Photo No. \_\_\_\_\_  
 Filed At. \_\_\_\_\_  
 Object Ident. \_\_\_\_\_  
 Ident. By \_\_\_\_\_  
 Signature \_\_\_\_\_

DESCRIBE CORNER LOCATION RELATIVE TO NEAR-BY FEATURES, ALSO HOW TO REACH CORNER

CORNER LEGEND:

- |                                     |                                     |                        |
|-------------------------------------|-------------------------------------|------------------------|
| FS or                               | Unverified                          |                        |
| Contr.                              | Other                               |                        |
| <input type="checkbox"/>            | <input type="checkbox"/>            | Searched For/Not Found |
| <input checked="" type="checkbox"/> | <input checked="" type="checkbox"/> | Evidence Found/Accept. |
| <input checked="" type="checkbox"/> | <input checked="" type="checkbox"/> | Permanent Mon. Set/Pd. |

Searched By:

BLM

Title

Division

Headquarters

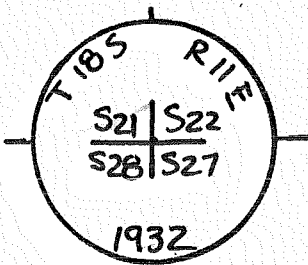
Date

1983

CORNER RECORD (PERPETUATION)

MONUMENT: DESCRIBE NEW MONUMENT SET, OR WORK DONE TO PRESERVE EXISTING MONUMENT

MONUMENT STAMPED



from which the 1932 bearing trees

A ponderosa pine, 23 ins. diam., bears N. 33 $\frac{1}{2}$ ° E.,  
537 lks. dist., with healed blaze. (Record,  
N. 33 3/4° E., 543 lks.)

A ponderosa pine, 22 ins. diam., bears S. 25° E.,  
474 lks. dist., with healed blaze. (Record,  
S. 24 $\frac{1}{2}$ ° E.)

A ponderosa pine, 26 ins. diam., bears  
S. 59 3/4° W., 201 lks. dist., with healed blaze.

A ponderosa pine, 18 ins. diam., bears N. 33° W.,  
385 lks. dist., with healed blaze. (Record,  
N. 32 3/4° W.)

NE TO PRESERVE EXISTING EVIDENCE

Used as GPS 60

in 12/97. See

Plat # 001004

Revisited 3/98:

State Registration No.  
or Agency

001011

Certified Cor. Record Prepared? Yes No Filed At

Co. Surveyor's Office Date

History  
of  
Surveys,  
G.L.O.,  
etc.

and bearing trees mkd. by the U.S. Forest Service in 1979

A lodgepole pine, 22 ins. diam., bears  
N. 41 3/4° E., 139 lks. dist., with scribe marks  
S22 BT visible on a partially healed blaze.

A ponderosa pine, 21 ins. diam., bears S. 62° E.,  
207 lks. dist., with scribe marks R11E S27 BT  
visible on a partially healed blaze.

Index File No

1367

Cor.

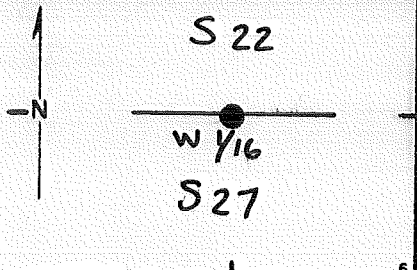
R-13

12  
13

Index File No. 1467 CORNER RECORD (SEARCH) Contract or Survey No. R-14  
 (Ref. FSM 7151.4)  
 T 18 S. R. 11 E. R.D. BEND County DESCHUTES w/16 Cor. of  
 Merid. Willamette N.F. Deschutes State Oregon Sections 23/27

CORNER DIAGRAM, per legend

DESCRIBE CORNER MONUMENT FOUND



SF/NF

DESCRIBE BEARING TREES OR OTHER OFFICIAL ACCESSORIES FOUND

SF/NF

PHOTO IDENTIFICATION DATA

Photo No. \_\_\_\_\_  
 Filed At. \_\_\_\_\_  
 Object Ident. \_\_\_\_\_  
 Ident. By \_\_\_\_\_  
 Signature \_\_\_\_\_

DESCRIBE CORNER LOCATION RELATIVE TO NEAR-BY FEATURES, ALSO HOW TO REACH CORNER

From this point, a point established in 1974 by Marx and Chase Surveyors, Inc., Gresham, Oregon, bears S. 5° 03' E., 0.035 chs. dist., monumented with an iron rod, 5/8 in. diam., firmly set, extending 4 ins. above ground.

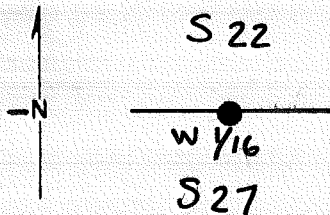
CORNER LEGEND:

- FS or Unverified
- Contr. Other
- Searched For/Not Found
- ◇ Searched For/Not Found
- ⊗ Evidence Found/Accept.
- ⊗ Evidence Found/Accept.
- Permanent Mon. Set/Pd.
- ◆ Permanent Mon. Set/Pd.

Searched By: BLM Title \_\_\_\_\_ Division \_\_\_\_\_ Headquarters \_\_\_\_\_ Date 1983

Index File No. 1467 CORNER RECORD (SEARCH) Contract or Survey No. R-14  
 (Ref. FSM 7151.4)  
 T 18 S. R. 11 E. R.D. BEND County DESCHUTES W/16 Cor. of  
 Merid. Willamette N.F. Deschutes State Oregon Sections 23/27

CORNER DIAGRAM, per legend



DESCRIBE CORNER MONUMENT FOUND

SF/NF

DESCRIBE BEARING TREES OR OTHER OFFICIAL ACCESSORIES FOUND

SF/NF

PHOTO IDENTIFICATION DATA

Photo No. \_\_\_\_\_  
 Filed At. \_\_\_\_\_  
 Object Ident. \_\_\_\_\_  
 Ident. By \_\_\_\_\_  
*Signature*

DESCRIBE CORNER LOCATION RELATIVE TO NEAR-BY FEATURES, ALSO HOW TO REACH CORNER

From this point, a point established in 1974 by Marx and Chase Surveyors, Inc., Gresham, Oregon, bears S. 5° 03' E., 0.035 chs. dist., monumented with an iron rod, 5/8 in. diam., firmly set, extending 4 ins. above ground.

CORNER LEGEND:

- FS or Unverified
- Contr. Other
- ◊ Searched For/Not Found
- ⊗ ⊗ Evidence Found/Accept.
- ◆ Permanent Mon. Set/Pd.

Searched By:

*BLM*

Title

Division

Headquarters

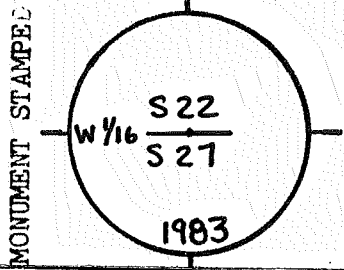
Date

*1983*

CORNER RECORD (PERPETUATION)

MONUMENT: DESCRIBE NEW MONUMENT SET, OR WORK DONE TO PRESERVE EXISTING MONUMENT

Set an iron post, 28 ins. long, 2½ ins. diam., 25 ins. in the ground, with brass cap mkd.



ACCESSORIES: DESCRIBE NEW BT'S WITNESS OBJECTS ETC. ESTABLISHED, OR WORK DONE TO PRESERVE EXISTING EVIDENCE

A ponderosa pine, 8 ins. diam., bears S. 66 3/4° E., 35½ lks. dist., mkd. X BT.

A ponderosa pine, 8 ins. diam., bears N. 35° W., 75½ lks. dist., mkd. X BT.

Work Done By \_\_\_\_\_ Title \_\_\_\_\_ Date \_\_\_\_\_ State Registration No. or Agency \_\_\_\_\_

Plat of \_\_\_\_\_  
 Certified Cor Record Prepared? Yes No Filed At \_\_\_\_\_ Co. Surveyor's Office Date \_\_\_\_\_

History of Surveys, G.L.O., etc.

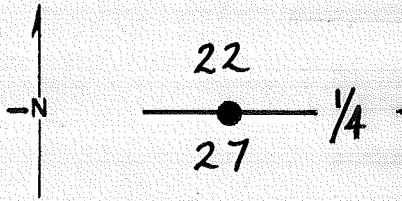
Index File No 1467 T. S., R. E., W.M. Contract or Surv. No

Cor. R-14



Index File No. 1567 CORNER RECORD (SEARCH) Contract or Survey No. 1043 Cor. No. R-15  
 (Ref. FSM 7151.4)  
 T B S. R. 11 E. R.D. BEND County DESCHUTES N/4 Cor. of Merid. Willamette N.F. Deschutes State Oregon Section 27

CORNER DIAGRAM, per Legend



DESCRIBE CORNER MONUMENT FOUND

The 1/4 sec. cor. of secs. 22 and 27, perpetuated in 1975 by Bruce Rogers, Registered Land Surveyor, No. 706, monumented with an iron post, 2 ins. diam., firmly set, protruding 7 ins. above ground, with brass cap mkd.

DESCRIBE BEARING TREES OR OTHER OFFICIAL ACCESSORIES FOUND

from which the 1932 bearing trees

A ponderosa pine, 16 ins. diam., bears N. 71 1/2° E., 109 lks. dist., with a healed blaze. (Record, N. 71 1/2° W.)

A ponderosa pine, 20 ins. diam., bears S. 21 1/2° E., 12 lks. dist., with illegible scribe marks on a partially healed blaze.

PHOTO IDENTIFICATION DATA

Photo No. \_\_\_\_\_  
 Filed At. \_\_\_\_\_  
 Object Ident. \_\_\_\_\_  
 Ident. By \_\_\_\_\_  
 Signature \_\_\_\_\_

CORNER LEGEND:

- FS or Contr.    Unverified    Other
- ◇    Searched For/Not Found
- ⊗    ⊗    Evidence Found/Accept.
- ◆    Permanent Mon. Set/Pd.

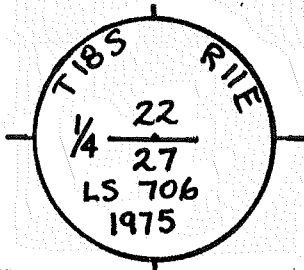
Searched By: BLM Title \_\_\_\_\_ Division \_\_\_\_\_ Headquarters \_\_\_\_\_ Date 1983



CORNER RECORD (PERPETUATION)

MONUMENT: DESCRIBE NEW MONUMENT SET, OR WORK DONE TO PRESERVE EXISTING MONUMENT

MONUMENT STAMPED



ACCESSORIES: DESCRIBE NEW BT'S WITNESS OBJECTS ETC. ESTABLISHED, OR WORK DONE TO PRESERVE EXISTING EVIDENCE

Work Done By \_\_\_\_\_ Title \_\_\_\_\_ Date \_\_\_\_\_ State Registration No. or Agency \_\_\_\_\_

Plat of \_\_\_\_\_  
Certified Cor. Record Prepared? Yes No Filed At \_\_\_\_\_ Co. Surveyor's Office Date \_\_\_\_\_

History of Surveys, G.L.O., etc.  
Revisited by W. Miller - PLS 2111 6/86  
" " " " 12/99 (001043)

Index File No 1567 T. S., R. E., W.M. Contract or Surv. No \_\_\_\_\_ Cor. R-15

Index  
File No. 1667

CORNER RECORD (SEARCH) Contract or  
(Ref. FSM 7151.4) Survey No.

Cor. No. R-16

T 18 S. R. 11 E. R.D. BEND

County DESCHUTES

E/16 Cor. of

Merid. Willamette

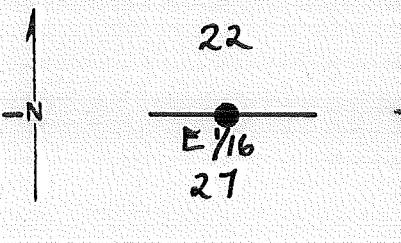
N.F. Deschutes

State Oregon

Section 22/27

CORNER DIAGRAM, per legend

DESCRIBE CORNER MONUMENT FOUND



SFNF

DESCRIBE BEARING TREES OR OTHER OFFICIAL ACCESSORIES FOUND

SFNF

PHOTO IDENTIFICATION DATA

Photo No. \_\_\_\_\_  
Filed At. \_\_\_\_\_  
Object Ident. \_\_\_\_\_  
Ident. By \_\_\_\_\_  
*Signature*

DESCRIBE CORNER LOCATION RELATIVE TO NEAR-BY FEATURES, ALSO HOW TO REACH CORNER

CORNER LEGEND:

- FS or Unverified
- Contr. Other
- ◊ Searched For/Not Found
- ⊗ ⊠ Evidence Found/Accept.:
- ◆ Permanent Mon. Set/Fd.

\_\_\_\_\_

Searched By: BLM

Title Division Headquarters Date

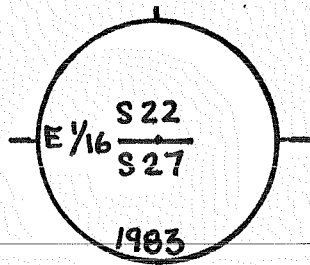
1983

CORNER RECORD (PERPETUATION)

MONUMENT: DESCRIBE NEW MONUMENT SET, OR WORK DONE TO PRESERVE EXISTING MONUMENT

Set an iron post, 28 ins. long, 2½ ins. diam., on bedrock and supported in a mound of stone, 4 ft. base, to top, with brass cap mkd.

MONUMENT STAMPEL



9

ACCESSORIES: DESCRIBE NEW BT'S, WITNESS OBJECTS ETC. ESTABLISHED, OR WORK DONE TO PRESERVE EXISTING EVIDENCE

A ponderosa pine, 5 ins. diam., bears S. 89½° E., 91 lks. dist., mkd. X BT.

10

Work Done By \_\_\_\_\_ Title \_\_\_\_\_ Date \_\_\_\_\_ State Registration No. or Agency \_\_\_\_\_

Plat. of Cor. Record Prepared? Yes No Filed At \_\_\_\_\_ Co. Surveyor's Office Date \_\_\_\_\_

11

History of Surveys, G.L.O., etc.

Revisited by W. Miller - PLS 2111 - 6/06

12

Index File No 1667 T. S., R. E., W.M. Contract or Surv. No Cor. R-16

13

Index  
File No. 1767

CORNER RECORD (SEARCH) Contract or  
(Ref. FSM 7151.4) Survey No.

Cor. No. R-17

T 18 S. R. 11 E.

R.D. BEND

County DESCHUTES

NW Cor. of

Merid. Willamette

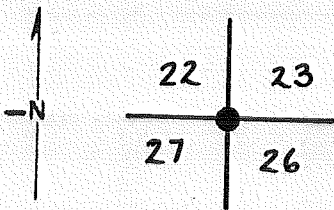
N.F. Deschutes

State Oregon

Section 26

CORNER DIAGRAM per legend

DESCRIBE CORNER MONUMENT FOUND



The cor. of secs. 22, 23, 26, and 27, monumented with an iron post, 2 ins. diam., firmly set, protruding 13 ins. above ground, and in a mound of stone, 3 ft. base, 4 ins. high, with brass cap mkd.

DESCRIBE BEARING TREES OR OTHER OFFICIAL ACCESSORIES FOUND

from which the remains of the 1932 bearing trees

A sawed pine stump, 16 ins. diam., bears N. 41 3/4° E., 111 lks. dist., with scribe marks BT visible on a partially healed blaze.

A sawed and rotting pine stump, 15 ins. diam., bears S. 37° E., 87 lks. dist., with no marks visible.

A pine stump, 19 ins. diam., bears S. 12° W., 83 lks. dist., with scribe marks BT visible on a fragment of the blaze.

PHOTO IDENTIFICATION DATA

Photo No. \_\_\_\_\_  
Filed At. \_\_\_\_\_  
Object Ident. \_\_\_\_\_  
Ident. By \_\_\_\_\_  
Signature \_\_\_\_\_

CORNER LEGEND:

- FS or Unverified
- Contr. Other
- ◊ Searched For/Not Found
- ⊗ ⊗ Evidence Found/Accept.
- ◆ Permanent Mon. Set/Fd.

Searched By: BLM

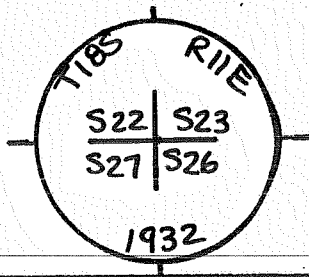
Title \_\_\_\_\_ Division \_\_\_\_\_ Headquarters \_\_\_\_\_ Date \_\_\_\_\_

F 1983

CORNER RECORD (PERPETUATION)

MONUMENT: DESCRIBE NEW MONUMENT SET, OR WORK DONE TO PRESERVE EXISTING MONUMENT

MONUMENT STAMPED



9

ACCESSORIES : DESCRIBE NEW BT'S WITNESS OBJECTS ETC. ESTABLISHED, OR WORK DONE TO PRESERVE EXISTING EVIDENCE

10

Work Done By \_\_\_\_\_ Title \_\_\_\_\_ Date \_\_\_\_\_ State Registration No. or Agency \_\_\_\_\_

Plat or Cor. Record Prepared? Yes No Filed At \_\_\_\_\_ Co. Surveyor's Office Date \_\_\_\_\_

11

History of Surveys, G.L.O., etc.

12

Index File No \_\_\_\_\_ T. S., R. E., W.M. Contract or Surv. No \_\_\_\_\_ Cor. R-17

1767

13

Index  
File No. 1967

T 18 S. R. 11 E. R.D.

Merid. Willamette

CORNER RECORD (SEARCH) Contract or  
(Ref. FSM 7151.4) Survey No.

BEND County DESCHUTES

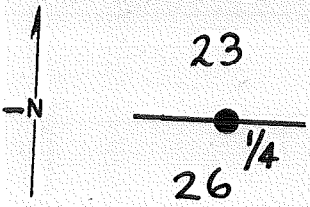
N.F. Deschutes State Oregon

Cor. No. R-19

N/4 Cor. of Section 26

CORNER DIAGRAM, per legend

DESCRIBE CORNER MONUMENT FOUND



From the  $\frac{1}{4}$  sec. cor. of secs. 23 and 26, monumented with an iron post, 1 in. diam., firmly set, protruding 13 ins. above the ground, with brass cap mkd.

DESCRIBE BEARING TREES OR OTHER OFFICIAL ACCESSORIES FOUND

from which the remains of the 1932 bearing trees

A sawed pine stump, 42 ins. diam., bears N.  $77\frac{1}{2}^\circ$  E., 186 lks. dist., with axe marks visible on a burned and partially healed blaze. (Record, N.  $80\frac{1}{2}^\circ$  E.)

A root hole, bears S.  $21\frac{1}{2}^\circ$  E., 426 lks. dist., with no visible marks on rotted remains of a pine stump.

PHOTO IDENTIFICATION DATA

Photo No. \_\_\_\_\_  
Filed At. \_\_\_\_\_  
Object Ident. \_\_\_\_\_  
Ident. By \_\_\_\_\_  
*Signature*

DESC

CORNER LEGEND:

- FS or Unverified
- Contr. Other
- Searched For/Not Found
- Evidence Found/Accept.
- Permanent Mon. Set/Fd.

Searched By:

BLM

Title

Division

Headquarters

Date

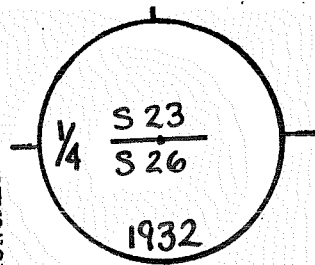
1983

CORNER RECORD (PERPETUATION)

MONUMENT: DESCRIBE NEW MONUMENT SET, OR WORK DONE TO PRESERVE EXISTING MONUMENT

\_\_\_\_\_  
\_\_\_\_\_  
\_\_\_\_\_

MONUMENT STAMPED



ACCESSORIES: DESCRIBE NEW BT'S WITNESS OBJECTS ETC. ESTABLISHED, OR WORK DONE TO PRESERVE EXISTING EVIDENCE

\_\_\_\_\_  
\_\_\_\_\_  
\_\_\_\_\_  
\_\_\_\_\_

Work Done By \_\_\_\_\_ Title \_\_\_\_\_ Date \_\_\_\_\_ State Registration No. or Agency \_\_\_\_\_

Plat or Certified Cor. Record Prepared? Yes No Filed At \_\_\_\_\_ Co. Surveyor's Office Date \_\_\_\_\_

History of Surveys, G.L.O., etc.

\_\_\_\_\_  
\_\_\_\_\_  
\_\_\_\_\_  
\_\_\_\_\_

Index File No 1967 T. S., R. E., W.M. Contract or Surv. No. Cor. R-19





R-19

D-7100-52d (10/78)  
USDA-FOREST SERVICE

Index  
File No. 2167

CORNER RECORD (SEARCH) (Ref. FSM 7151.4) Tract or Survey No. R-21  
T 18 S. R. 11 E. R.D. ~~DEAD~~ FT. ROCK County DESCHUTES Cor. No. SEC. COR.  
Merid. WILLAMETTE N.F. DESCHUTES State OREGON

SEE : CERT. BOOK

640 Set BC 1932

R-21

LAND CORNER RECORD

T-015680-2

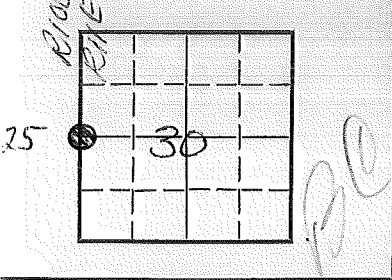
# 0125

1. T. 18S, R. 11E No. 1-1 Cor. 1/4 Mer. Will State OREGON (Rectangular) N. F. DESCHUTES Dist. BEND

2. Corner Status

3. Original Description \_\_\_\_\_ Vol. \_\_\_\_\_ Page \_\_\_\_\_ Where Recorded \_\_\_\_\_

4. Description of Corners:



5. Investigation Notes:

SEE: T-25, T18S, R10E, WM

7. Photo Identification

Photo No. \_\_\_\_\_  
Ident. By: \_\_\_\_\_

8. Plane Coordinate Position Data

State \_\_\_\_\_ Zone \_\_\_\_\_  
X \_\_\_\_\_  
Y \_\_\_\_\_  
Estab. By \_\_\_\_\_  
Field Book No. \_\_\_\_\_  
Where Filed \_\_\_\_\_

9. Evaluation

Authentic \_\_\_\_\_  
Needs Verif. \_\_\_\_\_ Monument \_\_\_\_\_  
Re-estab. \_\_\_\_\_ Survey \_\_\_\_\_  
Land Status \_\_\_\_\_

6. Signed \_\_\_\_\_ Title \_\_\_\_\_ Date \_\_\_\_\_

PERPETUATION RECORD

10. Monument:

11. Accessories

Field Book \_\_\_\_\_ Page \_\_\_\_\_

12. Set By \_\_\_\_\_ Title \_\_\_\_\_

13. Recorded By \_\_\_\_\_ Volume \_\_\_\_\_ Page \_\_\_\_\_

License \_\_\_\_\_ Agency \_\_\_\_\_ Date \_\_\_\_\_

(Agency)

(Date) (City) (County) (State)

14. Remarks:

#0169

T-01

Index  
File No. 1369


**CORNER RECORD (SEARCH)**  
(Ref. FSM 7151.4)

Tract or Survey No. \_\_\_\_\_  
Cor. No. T-13

T 18S R. 11E  
Merid. Will

R.D. BEARD County Deschutes E/4 Cor Sec 28  
N.F. Deschutes State Oregon w/4 Cor Sec 27

CORNER DIAGRAM



DESCRIBE CORNER MONUMENT FOUND

pipe & cap, 6" above Ground, Good Condition  
G.L.O. & Shevlin-Hixon

2

DESCRIBE BEARING TREES OR OTHER OFFICIAL ACCESSORIES FOUND

PHOTO IDENTIFICATION DATA

Photo No. \_\_\_\_\_  
Filed At. \_\_\_\_\_  
Object Ident. \_\_\_\_\_  
Ident. By \_\_\_\_\_

*Signature*

7

DESCRIBE CORNER LOCATION RELATIVE TO NEAR-BY FEATURES, ALSO HOW TO REACH CORNER

PLANE COORDINATE POSITION DATA

State \_\_\_\_\_ Zone \_\_\_\_\_  
X \_\_\_\_\_  
Y \_\_\_\_\_  
Estab. By \_\_\_\_\_

*Agency*

8

Signature

BR

Title

C-S

Division

Headquarters

Date

12-75

7100-52 (3/68)

5

CORNER RECORD (PERPETUATION)

MONUMENT: DESCRIBE NEW MONUMENT SET, OR WORK DONE TO PRESERVE EXISTING MONUMENT

GLO FD BC BY SHEVLIN-HIXON & SET THEIR BC ALONGSIDE, a 1" x 36"  
BOSP RSG. 8"

14  
528 | 527  
1932 9

ACCESSORIES : DESCRIBE NEW BT'S WITNESS OBJECTS ETC. ESTABLISHED, OR WORK DONE TO PRESERVE EXISTING EVIDENCE

10" PINE BRS N33°30'E 102 LKS MKD 1/4 S 27 BT

8" PINE BRS N36°30'W 143 LKS " " 528 "

Work Done By \_\_\_\_\_ Title \_\_\_\_\_ Date 1932 State Registration No. 620  
or Agency \_\_\_\_\_

Certified Cor. Record Prepared? Yes No Filed At: \_\_\_\_\_ Date \_\_\_\_\_

REMARKS

Revisited by Walt Miller, PLS 2111, 12/99

Index File No. 1369 T. 18 S. R. 11 E. M.

Tract or Surv. No.

Cor. T-13 13

USDA-FOREST SERVICE

Index

File No. 1569

CORNER RECORD (SEARCH)

(Ref. FSM 7151.4)

Tract or

Survey No. 001043

Cor.

No. T-15

T 18 S R. 11 E

R.D. Fr Rock

County DESCHUTES

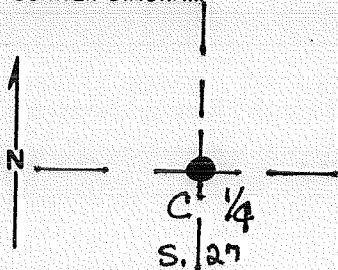
C/4 S. 27

Merid. WMT

N.F. Deschutes

State OR

CORNER DIAGRAM



T18S 11E

DESCRIBE CORNER MONUMENT FOUND

SF/NF

DESCRIBE BEARING TREES OR OTHER OFFICIAL ACCESSORIES FOUND

SF/NF

PHOTO IDENTIFICATION DATA

Photo No. \_\_\_\_\_

Filed At. \_\_\_\_\_

Object Ident. \_\_\_\_\_

Ident. By \_\_\_\_\_

Signature

PLANE COORDINATE POSITION DATA

State OR Zone SOUTH NAD

83/91

N 846652.5067

E 4685804.640

Estab. By USFS - GPS

Agency

DESCRIBE CORNER LOCATION RELATIVE TO NEAR-BY FEATURES, ALSO HOW TO REACH CORNER

Signature  
Walt Miller

Title  
PLS

Division  
CS

Headquarters  
SD

Date  
12/99

FS-7100-52 (3/88)



### CORNER RECORD (PERPETUATION)

MONUMENT: DESCRIBE NEW MONUMENT SET, OR WORK DONE TO PRESERVE EXISTING MONUMENT

Set 2 1/2" x 26" BCSP w/ Break-away Base and magnet,  
Rising 8".

T10S  
S27  
C. 1/4  
PLS 2111  
1999

R  
||  
E

ACCESSORIES : DESCRIBE NEW BT'S WITNESS OBJECTS ETC. ESTABLISHED, OR WORK DONE TO PRESERVE EXISTING EVIDENCE

10" P. Pine brs S 83° E @ 10.6' MKD C/4S27BT w/ Brass Washer MKD PLS 2111 in  
14" P. Pine " S 20° W @ 20.0 " " " " " " " face  
A 1/2" rebar for SW cor of lot 92, Block 22 brs N33°39'50"E @ 43.3'

Work Done By Walt Miller Title PLS Date 12/99 State Registration No. 2111  
or Agency \_\_\_\_\_

Certified Cor. Record Prepared?  Yes  No Filed At: DES Co Date 5/17/00

See Plat. 001043 for details REMARKS

Index File No. T. R. M. Tract or Surv. No. Cor. 12  
13

1569 18 11 GPO: 1986 O-439-095 001043 T-15

USDA-FOREST SERVICE

Index  
File No. 1769

CORNER RECORD (SEARCH)

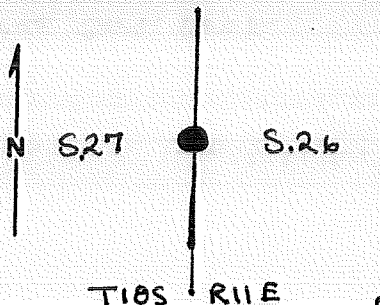
(Ref. FSM 7151.4)

Tract or  
Survey No. 001043 Cor. No. T-17

T 18 S R. 11 E R.D. FT. ROCK County Deschutes E/4 S. 27

Merid. W MT N.F. DESCHUTES State ORE

CORNER DIAGRAM



DESCRIBE CORNER MONUMENT FOUND

FD. 2 1/2" GLO Brass CAP on 1" dia. Steel PIPE. (Walt Miller - 12/99)

DESCRIBE BEARING TREES OR OTHER OFFICIAL ACCESSORIES FOUND

-

DESCRIBE CORNER LOCATION RELATIVE TO NEAR-BY FEATURES, ALSO HOW TO REACH CORNER

PHOTO IDENTIFICATION DATA

Photo No. \_\_\_\_\_

Filed At. \_\_\_\_\_

Object Ident. \_\_\_\_\_

Ident. By \_\_\_\_\_

Signature

PLANE COORDINATE POSITION DATA

State \_\_\_\_\_ Zone \_\_\_\_\_

X \_\_\_\_\_

Y \_\_\_\_\_

Estab. By \_\_\_\_\_

Agency

Signature

Walt Miller

Title

ES PLS

Division

CS

Headquarters

SO

Date

12/99

FS-7100-52 (3/88)

CORNER RECORD (PERPETUATION)

MONUMENT: DESCRIBE NEW MONUMENT SET, OR WORK DONE TO PRESERVE EXISTING MONUMENT

1/4  
27 | 26  
1932

ACCESSORIES : DESCRIBE NEW BT'S WITNESS OBJECTS ETC. ESTABLISHED, OR WORK DONE TO PRESERVE EXISTING EVIDENCE

Work Done By. Walt Miller Title PLS Date 12/99 State Registration No. 2111  
or Agency

Certified Cor. Record Prepared  Yes  No Filed At: DES Co. Date 5/17/00

REMARKS

See Cert. Book

Index File No. T. R. M. Tract or Surv. No. Cor.

1769

GPO: 1986 O- 439-095

T-17

Index  
File No. 2169

CORNER RECORD (SEARCH)

(Ref. FSM 7151.4)

Tract or  
Survey No. \_\_\_\_\_

Cor.  
No. T-21

T 18 S. R. 11 E. R.D. ~~BEAD~~ FT. ROCK County DESCHUTES E/4 Cor Sec 26

Merid. WILLAMETTE N.F. DESCHUTES State OREGON W/4 Cor Sec 25

SEE: CERT. BOOK

~~Q~~ GLO Set BC 1932

T-21

Index  
File No. 0771

CORNER RECORD (SEARCH)

(Ref. FSM 7151.4)

Tract or Survey No. \_\_\_\_\_  
Cor. No. V-07

T. 18 R. 11

R.D. BEND County DESCHUTES


3/4 Cor. Sec. 29

Merid. WMT

N.F. DES. State OR

N/4 Cor. Sec. 32

CORNER DIAGRAM



DESCRIBE CORNER MONUMENT FOUND

~~MOUND OF STONES~~  
6LO BC on Steel Pipe

DESCRIBE BEARING TREES OR OTHER OFFICIAL ACCESSORIES FOUND

MOUND OF STONES  
ON NORTH SIDE OF PIPE

PHOTO IDENTIFICATION DATA

Photo No. \_\_\_\_\_  
Filed At. \_\_\_\_\_  
Object Ident. \_\_\_\_\_  
Ident. By \_\_\_\_\_  
Signature \_\_\_\_\_

DESCRIBE CORNER LOCATION RELATIVE TO NEAR-BY FEATURES, ALSO HOW TO REACH CORNER

PLANE COORDINATE POSITION DATA

State \_\_\_\_\_ Zone \_\_\_\_\_  
X \_\_\_\_\_  
Y \_\_\_\_\_  
Estab. By \_\_\_\_\_  
Agency \_\_\_\_\_

Signature FE DUNNING Title \_\_\_\_\_ Division \_\_\_\_\_ Headquarters \_\_\_\_\_ Date 6/56 7100-52 (3 68)

CORNER RECORD (PERPETUATION)

MONUMENT  
STAMPED:

MONUMENT: DESCRIBE NEW MONUMENT SET, OR WORK DONE TO PRESERVE EXISTING MONUMENT

SET 1" X 36" BCSP RSG 8"  
+

529  
—  
332  
1932

ACCESSORIES: DESCRIBE NEW BT'S WITNESS OBJECTS ETC. ESTABLISHED, OR WORK DONE TO PRESERVE EXISTING EVIDENCE

MD/STN 2' AT BASE X 1 1/2" HI on N. Side of Pipe

Work Done By \_\_\_\_\_ Title \_\_\_\_\_ Date 1932 State Registration No. 620

Certified Cor. Record Prepared? Yes No Filed At: \_\_\_\_\_ Date \_\_\_\_\_

REMARKS

Index File No. 0771 T. 18 S. R. 11 E. M.

Tract or Surv. No.

Cor. V-07

USDA-FOREST SERVICE

Index File No. 0971

T. 18 S. R. 11

Merid. WILLAMETTE

CORNER RECORD (SEARCH)

(Ref. FSM 7.151.4)

R.D. BEND

N.F. DESCHUTES

Tract or Survey No.

County DESCHUTES

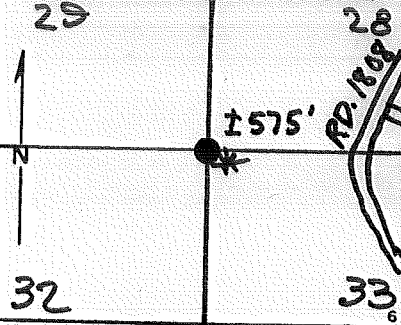
State OREGON

Cor. No. V-09

NE COR. of SEC. 32

SW COR. of SEC. 28

CORNER DIAGRAM PER LEGEND



DESCRIBE CORNER MONUMENT FOUND

STONE of PROPER DIMENSIONS  
w/ 4 GROOVES ON ONE EDGE.

DESCRIBE BEARING TREES OR OTHER OFFICIAL ACCESSORIES FOUND

NONE SET

PHOTO IDENTIFICATION DATA

Photo No. \_\_\_\_\_

Filed At. \_\_\_\_\_

Object Ident. \_\_\_\_\_

Ident. By \_\_\_\_\_

Signature \_\_\_\_\_

DESCRIBE CORNER LOCATION RELATIVE TO NEAR-BY FEATURES, ALSO HOW TO REACH CORNER

± 575' WEST OF ROAD 1808

Corner Legend:

Searched for/Not Found

Evidence Found/Accept.

Permanent Monument

Signature R. OMAN

Title

PLS

Division

SO

Headquarters

Date

4/79

D-7100-52 (3/79)



CORNER RECORD (PERPETUATION)

MONUMENT DESCRIBE NEW MONUMENT SET, OR WORK DONE TO PRESERVE EXISTING MONUMENT

SET 2 1/2" X 32" BRASS-CAPPED STEEL PIPE RISING 5";  
PLACED ORIGINAL STONE IN HOLE ALONGSIDE  
OF PIPE.

MONUMENT STAMPED

T185  
29/28  
32/33  
R. OMAN PLS  
OR-702

ACCESSORIES DESCRIBE NEW BT'S WITNESS OBJECTS ETC. ESTABLISHED, OR WORK DONE TO PRESERVE EXISTING EVIDENCE

A 12" PONDEROSA PINE SPOOE 2 25 FEET TO 60d NAIL IN N. BASE,  
B/S "T185 S33 BT".

Work Done By R. OMAN Title PLS Date 4/79 State Registration No. or Agency OR-702

PLAT PREPARED OR  
Certified Cor Record Prepared?  Yes  No Filed At DESCHUTES Co. SURVEYOR'S OFFICE Date

REMARKS

Index File No. 0971 T. 18 S., R. 11 E., W.M.

Tract or Serv. No.

Cor. V-09

Index  
File No. 1371

CORNER RECORD (SEARCH)  
(Ref. FSM 7151.4)

Tract or  
Survey No.

Cor.  
No. V-13

T 18 S. R. 11 E. R.D. ~~18~~ Ft. Rock County DESCHUTES

SEC. COR.

Merid. WILLAMETTE N.F. DESCHUTES State OREGON

SEE: CERT. BOOK

610 Set BC 1932

V-13

Index  
File No. 1571-A

CORNER RECORD (SEARCH)  
(Ref. FSM 7151.4)

Tract or Survey No. V-15A  
Cor. No. V-15A

T 13 S. R. 11 E. R.D. ~~12~~ Fr. Rock County DESCHUTES N/4 Cont. See 34

Merid. WILLAMETTE N.F. DESCHUTES State OREGON ONLY

SEE: CERT. BOOK  
640 Set BC 1932

V-15-A

USDA-FOREST SERVICE

Index  
File No. 1571-B

CORNER RECORD (SEARCH)  
(Ref. FSM 7151.4)

Tract or  
Survey No. 001043 Cor. No. V-150

T 18 S. R. 11. E.

R.D. Ft. Rock County Deschutes

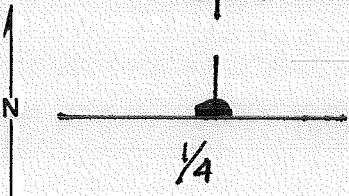
3/4 Cor Sec. 27

Merid. WMT

N.F. Deschutes State OR

(ONLY)

CORNER DIAGRAM



DESCRIBE CORNER MONUMENT FOUND

Fd. 2 1/2" B GLO Brass Cap on 1" Dia. Steel Pipe

DESCRIBE BEARING TREES OR OTHER OFFICIAL ACCESSORIES FOUND

—

T18S - R11E 6

PHOTO IDENTIFICATION DATA

Photo No. \_\_\_\_\_

Filed At. \_\_\_\_\_

Object Ident. \_\_\_\_\_

Ident. By \_\_\_\_\_

*Signature*

7

DESCRIBE CORNER LOCATION RELATIVE TO NEAR-BY FEATURES, ALSO HOW TO REACH CORNER

PLANE COORDINATE POSITION DATA

State \_\_\_\_\_ Zone \_\_\_\_\_

X \_\_\_\_\_

Y \_\_\_\_\_

Estab. By \_\_\_\_\_

*Agency*

8

Signature  
Walt Miller

Title  
PLS

Division  
CS

Headquarters  
SO

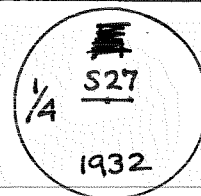
Date  
12/99

FS-7100-52 (3/68)

5

CORNER RECORD (PERPETUATION)

MONUMENT: DESCRIBE NEW MONUMENT SET, OR WORK DONE TO PRESERVE EXISTING MONUMENT



ACCESSORIES : DESCRIBE NEW BT'S WITNESS OBJECTS ETC. ESTABLISHED, OR WORK DONE TO PRESERVE EXISTING EVIDENCE

Work Done By. Walt Miller Title PLS Date 12/99 State Registration No. 2111  
or Agency

Certified Cor. Record Prepared?  Yes  No Filed At: Des , Co. Date 1/2000

REMARKS

Index File No. T. R. M. Tract or Surv. No. Cor.

1571-B

GPO: 1986 O- 439-095

V-15B

Index  
File No. \_\_\_\_\_

**CORNER RECORD (SEARCH)**

(Ref. FSM 7151.4)

PLAT  
Tract or  
Survey No.

000726

Cor.  
No. V-17a

CC

T 18 S. R. 11 E. R.D. Bend

County

Deschutes

NW cc of

Merid. WM

N.F.

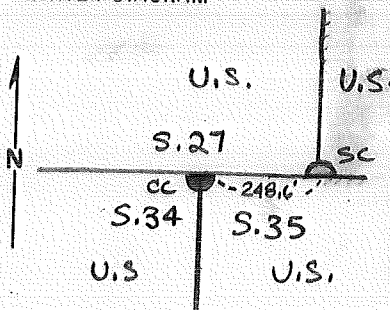
DNF

State

OR

S. 35

**CORNER DIAGRAM**



**DESCRIBE CORNER MONUMENT FOUND**

12/86-Walt Miller found 2 1/2" GLU Brass Cap set 1932,  
by DLM (1932)

**DESCRIBE BEARING TREES OR OTHER OFFICIAL ACCESSORIES FOUND**

12/86- W.M. fd two accessories per 1932 record:  
A 16" pine brs S 34°E @ 197 1/2 dist - MKD "T18SR11ES35BT"  
An 8" " " S 24°45' W @ 289 1/2 dist - MKD "T18SR11ES34BT"

**PHOTO IDENTIFICATION DATA**

Photo No. \_\_\_\_\_  
Filed At. \_\_\_\_\_  
Object Ident. \_\_\_\_\_  
Ident. By \_\_\_\_\_  
Signature \_\_\_\_\_

**PLANE COORDINATE POSITION DATA**

State \_\_\_\_\_ Zone \_\_\_\_\_  
X \_\_\_\_\_  
Y \_\_\_\_\_  
Estab. By \_\_\_\_\_  
Agency \_\_\_\_\_

**DESCRIBE CORNER LOCATION RELATIVE TO NEAR-BY FEATURES, ALSO HOW TO REACH CORNER**

Signature  
W. Miller

Title  
PLS

Division  
CS

Headquarters  
SO

Date  
12/86

7100-52-(3/68)

4

5



CORNER RECORD (PERPETUATION)

MONUMENT : DESCRIBE NEW MONUMENT SET, OR WORK DONE TO PRESERVE EXISTING MONUMENT

S 27  
S34 | S35  
T8S | R11E  
1932

9

ACCESSORIES : DESCRIBE NEW BT'S WITNESS OBJECTS ETC. ESTABLISHED, OR WORK DONE TO PRESERVE EXISTING EVIDENCE

10

Work Done By \_\_\_\_\_ Title \_\_\_\_\_ Date \_\_\_\_\_ State Registration No. or Agency \_\_\_\_\_

Certified Cor. Record Prepared ? Yes No Filed At: \_\_\_\_\_ Date \_\_\_\_\_

11

REMARKS

Index File No.

T.

18 S

R.

11 E

M.

Tract or Surv. No.

000726

Cor.

CC V-1 2a

12

13

Index \_\_\_\_\_  
 File No. \_\_\_\_\_

**CORNER RECORD (SEARCH)**  
 (Ref. FSM 7151.4)

PLAT  
 Tract or  
 Survey No.

000726

Cor. No. V-17b

5C

T 185 R. R I I E

R.D. Bend

County Deschutes

SW SC COR

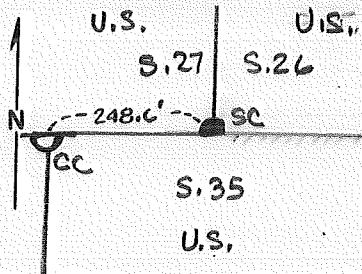
Merid. \_\_\_\_\_

N.F. \_\_\_\_\_

State \_\_\_\_\_

TO S. 26

CORNER DIAGRAM



DESCRIBE CORNER MONUMENT FOUND

12/86 - Walt Miller found 2 1/2" GLO Brass Cap

DESCRIBE BEARING TREES OR OTHER OFFICIAL ACCESSORIES FOUND

12/86 - Walt Miller - SF/NF

PHOTO IDENTIFICATION DATA

Photo No. \_\_\_\_\_  
 Filed At. \_\_\_\_\_  
 Object Ident. \_\_\_\_\_  
 Ident. By \_\_\_\_\_

Signature

DESCRIBE CORNER LOCATION RELATIVE TO NEAR-BY FEATURES, ALSO HOW TO REACH CORNER

PLANE COORDINATE POSITION DATA

State \_\_\_\_\_ Zone \_\_\_\_\_  
 X \_\_\_\_\_  
 Y \_\_\_\_\_  
 Estab. By \_\_\_\_\_

Agency

Signature  
 W. Miller

Title  
 PLS

Division  
 CS

Headquarters  
 SO

Date  
 12/86

7100-52-(3/68)

CORNER RECORD (PERPETUATION)

MONUMENT : DESCRIBE NEW MONUMENT SET, OR WORK DONE TO PRESERVE EXISTING MONUMENT

T18S | R11E  
S27 | S26  
-----  
S35  
1932

ACCESSORIES : DESCRIBE NEW BT'S WITNESS OBJECTS ETC. ESTABLISHED, OR WORK DONE TO PRESERVE EXISTING EVIDENCE

Work Done By \_\_\_\_\_ Title \_\_\_\_\_ Date \_\_\_\_\_ State Registration No. or Agency \_\_\_\_\_ 10

Certified Cor. Record Prepared ? Yes No Filed At: \_\_\_\_\_ Date \_\_\_\_\_ 11

REMARKS

Index File No. T. 18S R. 11E M. Tract or Surv. No. 000726 SC Cor. V-176 12 13

Index

File No. 1071

## CORNER RECORD (SEARCH)

(Ref. FSM 7151.4)

Tract or  
Survey No.Cor.  
No. V-18T 18 S. R. 11 E. R.D. Bend

County

DeschutesWY16 COR.Merid. WM

N.F.

DNF

State

ORSec. 26

CORNER DIAGRAM

DESCRIBE CORNER MONUMENT FOUND

2/18/87 - Walt Miller, P.L.S. #2111, in conjunction with a survey for the U.S. Forest Service; set a #5 X 30" steel rod with a 1 1/4" Aluminum Cap from survey in a large rock mound from which:

A P.K. nail rising 1" with a brass washer marked PLS 2111 bears N71°26'57"E at 8.26 ft.

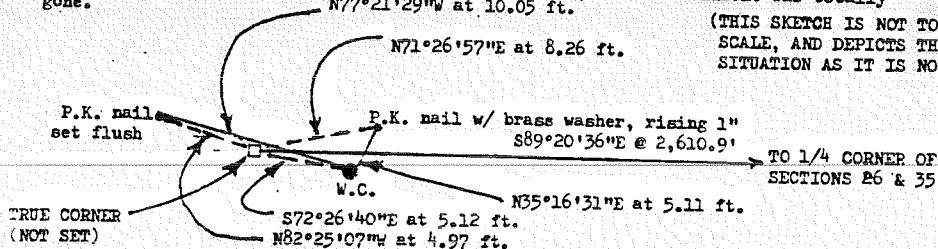
A P.K. nail set flush in rock, with no brass washer (painted PLS 2111 on rock) bears N82°25'07"W at 4.97 ft.

Description of corner evidence found:

I found the P.K. nails undisturbed as previously set, but the monument was totally gone.

N77°21'29"W at 10.05 ft.

(THIS SKETCH IS NOT TO SCALE, AND DEPICTS THE SITUATION AS IT IS NOW.)



TO 1/4 CORNER OF SECTIONS E6 & 35

## PHOTO IDENTIFICATION DATA

Photo No. \_\_\_\_\_

Filed At. \_\_\_\_\_

Object Ident. \_\_\_\_\_

Ident. By \_\_\_\_\_

Signature

6

## PLANE COORDINATE POSITION DATA

State \_\_\_\_\_ Zone \_\_\_\_\_

X \_\_\_\_\_

Y \_\_\_\_\_

Estab. By \_\_\_\_\_

Agency

8

Signature

Walt Miller

Title

PLS

Division

CS

Headquarters

SO

Date

7/87

FS-7100-52 (3/68)

4

## CORNER RECORD (PERPETUATION)

MONUMENT: DESCRIBE NEW MONUMENT SET, OR WORK DONE TO PRESERVE EXISTING MONUMENT

Description of monument and accessories I established to perpetuate the original location of this corner:

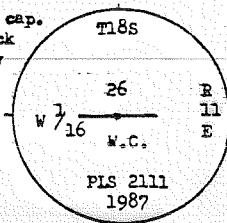
My original intent was to set a witness corner on line; however that location on line was not a suitable location to set a rock cap. Therefore I selected a good location that was conducive to a rock cap and set an off line witness corner from which the previously established P.K. nails are:

A P.K. nail, rising 1" with a brass washer marked PLS 2111, bears N35°16'31"E at 5.11 ft.

A P.K. nail, set flush in rock, bears N77°21'29"W at 10.05 ft.

The Witness Corner bears S72°26'40"E at 5.12 ft. from the true location. The Witness Corner is a 2 1/2" brass rock cap set flush in the rock.

MONUMENT STAMPED:



TO PRESERVE EXISTING EVIDENCE

Work Done By Walt Miller Title PLS Date 7/87 State Registration No. 2111  
 or Agency

Certified Cor. Record Prepared?  Yes No Filed At: Deschutes County Date 7/14/87

REMARKS

Index File No.

1071

T.

R.

M.

Tract or Surv. No.

Cor. √-18

12

13

Index

File No. 1971

## CORNER RECORD (SEARCH)

(Ref. FSM 7151.4)

Tract or

Survey No.

000726

Cor.

No.

V-19T 18 S. R. 11 E.R.D. Bend

County

Deschutes3/4

S.

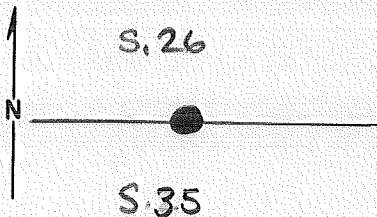
26

Merid. \_\_\_\_\_

N.F. \_\_\_\_\_

State \_\_\_\_\_

## CORNER DIAGRAM



## DESCRIBE CORNER MONUMENT FOUND

12/86 - Walt Miller found 2 1/2" GLO Brass Cap on a 1" iron pipe leaning to the east in a loose rock mound

## DESCRIBE BEARING TREES OR OTHER OFFICIAL ACCESSORIES FOUND

12/86 - Walt Miller found the original 1932 SW BT MKO 1/4 S35 which is now a 4' high stump.

## PHOTO IDENTIFICATION DATA

Photo No. \_\_\_\_\_

Filed At. \_\_\_\_\_

Object Ident. \_\_\_\_\_

Ident. By \_\_\_\_\_

*Signature*

## PLANE COORDINATE POSITION DATA

State \_\_\_\_\_ Zone \_\_\_\_\_

X \_\_\_\_\_

Y \_\_\_\_\_

Estab. By \_\_\_\_\_

*Agency*

Signature

Walt Miller

Title

PLS

Division

CS

Headquarters

SO

Date

12/86

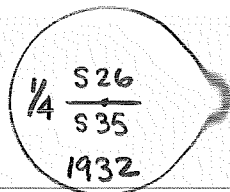
7100-52-(3/68)

5

**CORNER RECORD (PERPETUATION)**

MONUMENT: DESCRIBE NEW MONUMENT SET, OR WORK DONE TO PRESERVE EXISTING MONUMENT

I tied the monument and the BT into my control traverse and moved the cap, N68°48'E a distance of 0.71 ft, to the record position from tie BT, the monument is now rising 24" in a large rock mound. (WM 12/86)



ACCESSORIES: DESCRIBE NEW BT'S WITNESS OBJECTS ETC. ESTABLISHED, OR WORK DONE TO PRESERVE EXISTING EVIDENCE

A 13" p. pine brs N12°53'E @ 31.3', to a 60-d spike in the w, base mkd: 1/4S26 BT  
 AN 8" " " S03°53'W @ 14.15', " " " " " E " " 1/4S35 BT

Work Done By Walt Miller Title PLS Date 12/06 State Registration No. 2111  
 or Agency \_\_\_\_\_  
 Certified Cor. Record Prepared?  Yes No Filed At: Des Co. Date 2/24/87

REMARKS

Index File No. 1971 T. 18 R. S M. 11 E Tract or Surv. No. 000726 Cor. V-9



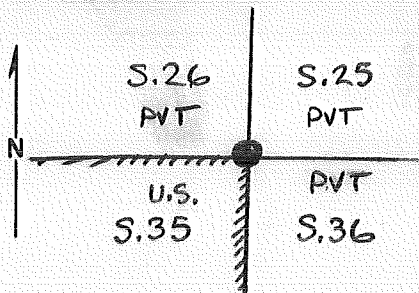
Index  
File No. 2171

**CORNER RECORD (SEARCH)**  
(Ref. FSM 7151.4)

PLAT  
Fract. or  
Survey No. 000726 Cor. No. V-21  
County Deschutes NW cor  
State OR S. 36

T 18 S R. 11 E R.D. Bend County  
Merid. WM N.F. DNF State

**CORNER DIAGRAM**



**DESCRIBE CORNER MONUMENT FOUND**

12/86 (Walt Miller) - found a 2 1/2" GLO BC as filed at the Deschutes Co. Surveyors office, (as filed by R. Oman in 1980)

**DESCRIBE BEARING TREES OR OTHER OFFICIAL ACCESSORIES FOUND**

12/86 (Walt Miller) - found accessories as filed at the Deschutes Co. Surveyors office, (as FILED BY R. Oman in 1980)

**PHOTO IDENTIFICATION DATA**

Photo No. \_\_\_\_\_  
Filed At \_\_\_\_\_  
Object Ident. \_\_\_\_\_  
Ident. By \_\_\_\_\_  
*Signature*

**DESCRIBE CORNER LOCATION RELATIVE TO NEAR-BY FEATURES, ALSO HOW TO REACH CORNER**

**PLANE COORDINATE POSITION DATA**

State \_\_\_\_\_ Zone \_\_\_\_\_  
X \_\_\_\_\_  
Y \_\_\_\_\_  
Estab. By \_\_\_\_\_  
*Agency*

Signature  
W. Miller

Title  
PLS

Division  
CS

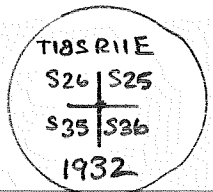
Headquarters  
SO

Date  
12/86



CORNER RECORD (PERPETUATION)

MONUMENT: DESCRIBE NEW MONUMENT SET, OR WORK DONE TO PRESERVE EXISTING MONUMENT



ACCESSORIES: DESCRIBE NEW BT'S WITNESS OBJECTS ETC. ESTABLISHED, OR WORK DONE TO PRESERVE EXISTING EVIDENCE

12/86 (Walt Miller) added BTs as follows:  
 A 10" p. pine brs N 41° 51' W @ 14.4' to a 60-d spike in SW base, MKd: T18SR11ES26BT  
 AN 11" " " N 53° 11' E @ 26.0' " " " " " NW " " : T18SR11ES25BT  
 A 5" " " S 83° 16' E @ 20.1' " " " " " S " " " X BT

Work Done By: Walt Miller Title: PLS Date: 12/86 State Registration No. or Agency: 2111

Certified Cor. Record Prepared?  Yes No Filed At: Des. County, Date: 2/24/87

REMARKS

Index File No. 2171 T. R. M. Tract or Surv. No. 000726 Cor. V-21

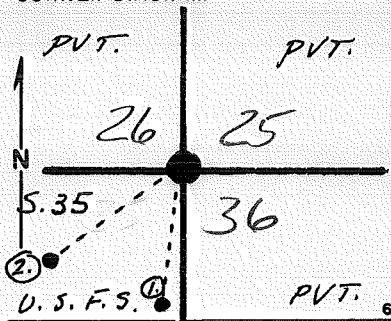
Index  
 File No. 2171  
 T 18S R. 11E  
 Merid. Will

CORNER RECORD (SEARCH)

(Ref. FSM 7151.4)

Tract or  
 Survey No. V-21  
 R.D. Fort Rock County Deschutes  
 N.F. Deschutes State Oregon  
 Cor. No. SEC. COR.

CORNER DIAGRAM



DESCRIBE CORNER MONUMENT FOUND

General Land Office Brass Cap  
 stamped 1932  
 2 inch iron pipe marked T18SR11E  $\frac{26}{35} \frac{25}{36}$

DESCRIBE BEARING TREES OR OTHER OFFICIAL ACCESSORIES FOUND

no. positively identify BT's.  
 old location poster.

PHOTO IDENTIFICATION DATA

Photo No. \_\_\_\_\_  
 Filed At. \_\_\_\_\_  
 Object Ident. \_\_\_\_\_  
 Ident. By \_\_\_\_\_  
 Signature \_\_\_\_\_

DESCRIBE CORNER LOCATION RELATIVE TO NEAR-BY FEATURES, ALSO HOW TO REACH CORNER

Letter from Ed Vaughn 6/13/78 describe  
 location of found corner.  
 Also  
 Plat at Country Survey Office.

PLANE COORDINATE POSITION DATA

State \_\_\_\_\_ Zone \_\_\_\_\_  
 X \_\_\_\_\_  
 Y \_\_\_\_\_  
 Estab. By \_\_\_\_\_  
 Agency \_\_\_\_\_

Signature Dan Sankwich Title Survey Tech Eng. Division SO Headquarters SO Date 1/9/79  
 7100-52-(3/68)

**CORNER RECORD (PERPETUATION)**

**MONUMENT: DESCRIBE NEW MONUMENT SET, OR WORK DONE TO PRESERVE EXISTING MONUMENT**

SET 2" X 3/6" BO SP RSG. ~~8"~~ 10" FO. RSG. 10" (R/S)

T185 R11E  
526 | 525  
535 | 536  
1932

9

**ACCESSORIES: DESCRIBE NEW BT'S WITNESS OBJECTS ETC. ESTABLISHED, OR WORK DONE TO PRESERVE EXISTING EVIDENCE**

10" PINE BRS N17°45'E 161 LKS MKD T185 R11E S25 BT  
 8" " " S44°15'E 191 " " " " S36 "  
 10" " " S07°30'W 156 " " " " S35 "  
 10" " " N27°W 196 " " " " S26 "

10

Work Done By Geo. F. Rigby Title CADASTAL SURVEYOR Date 1932 State Registration No. 620  
 or Agency

Certified Cor. Record Prepared?  Yes No Filed At DESCHUTES CO. SURVEYORS OFFICE Date 5 SEPT. 1980

SPECIAL REFERENCES SET 4 SEPT. 1980 REMARKS  
 (SEE CERTIFICATE FILE) By R. OMAN P. L. S.  
 OR. CERT. # 702

- ① A 2 1/2" X 32" BRASS-CAPPED STEEL PIPE RSG. 8" IN MOUND OF OLINKERS BRS. S15°48'W 197<sup>1/2</sup> FT.
- ② A 2 1/2" X 32" BRASS-CAPPED STEEL PIPE RSG. 8" IN MOUND OF OLINKERS BRS. S53°13'W 250<sup>3/4</sup> FT.

TRUE BRGS. PER SOLAR OBSERVATION of 4 SEPT. 1980; TRUE DIST. BY E. D. M., SLOPE CORRECTED.

Index File No. 2171 T. 18 S. R. 11 E. M. Tract or Surv. No. Cor. 13  
 U.S. G.P.O. 1977 256-76586

USDA-FOREST SERVICE

Index File No. 0973

CORNER RECORD (SEARCH)

(Ref. FSM 7.151.4)

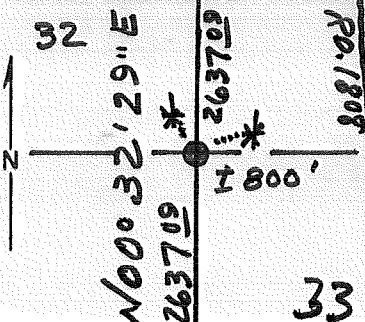
Tract or Survey No.

Cor. No. X-09

T. 18 S. R. 11 E. R.D. BEND County DESCHUTES E/4 COR. of SEC. 32

Merid. WILLAMETTE N.F. DESCHUTES State OREGON W/4 COR. of SEC. 33

CORNER DIAGRAM PER LEGEND



DESCRIBE CORNER MONUMENT FOUND

NONE

DESCRIBE BEARING TREES OR OTHER OFFICIAL ACCESSORIES FOUND

NONE SET

PHOTO IDENTIFICATION DATA

Photo No. \_\_\_\_\_  
 Filed At. \_\_\_\_\_  
 Object Ident. \_\_\_\_\_  
 Ident. By \_\_\_\_\_  
 Signature \_\_\_\_\_

DESCRIBE CORNER LOCATION RELATIVE TO NEAR-BY FEATURES, ALSO HOW TO REACH CORNER

Corner Legend:

- Searched for/Not Found
- Evidence Found/Accept
- Permanent Monument

Signature R. OMAN

Title FLS Division 80 Headquarters


Date 4/79 D-7100-52 (3/79)

CORNER RECORD (PERPETUATION)

MONUMENT DESCRIBE NEW MONUMENT SET, OR WORK DONE TO PRESERVE EXISTING MONUMENT

AT MID-POINT of S/L BY TRAVERSE,  
SET A 2 1/2" X 32" BRASS-CAPPED STEEL PIPE RISING 5",  
IN A MOUND of STONES.

MONUMENT STAMPED



ACCESSORIES DESCRIBE NEW BT'S WITNESS OBJECTS ETC. ESTABLISHED, OR WORK DONE TO PRESERVE EXISTING EVIDENCE

A 4" P. PINE N16°W 16 5/2 FT. TO A 60d NAIL IN WEST BASE,  
B/S "X BT"; and

A 4" P. PINE N70°E 47 3/4 FT. TO A 60d NAIL IN NORTH BASE,  
B/S "X BT".

Work Done By R.OMAN Title PLS Date 4/79 State Registration No. OR-702  
or Agency  
PLAT PREPARED OR  
Certified Cor Record Prepared?  Yes  No Filed At DESCHUTES Co. SURVEYOR'S OFFICE Date

REMARKS

Index File No. 0973 T. 18 S., R. 11 E., W.M.

Tract or Surv. No.

Cor. X-09

Index  
File No. 1373

CORNER RECORD (SEARCH)  
(Ref. FSM 7151.4)

Tract or Survey No. \_\_\_\_\_ Cor. No. X-13

T 18 S. R. 11 E. R.D. ~~BEAD~~ Ft. Rock County DESCHUTES E/4 Cor. Sec 33

Merid. WILLAMETTE N.F. DESCHUTES State OREGON W/4 Cor. Sec 34

SEE: CORN. BOOK

640 Set BC 1932

X-13

Index \_\_\_\_\_  
File No. 1773  
T 18 S. R. 11 E. R.D. ~~BAND~~ <sup>12</sup> BAND County DESCHUTES Tract or Survey No. \_\_\_\_\_ Cor. No. X-17  
Merid. WILLAMETTE N.F. DESCHUTES State OREGON E/4 Cor Sec 34  
W/4 Cor Sec 35

SEE: CERT. BOOK

640 Set BC 1932



X-17

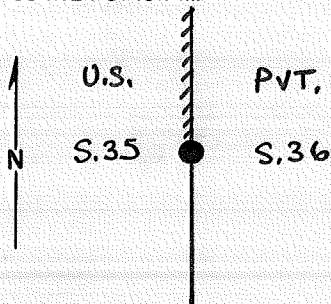
Index  
File No. 2173

**CORNER RECORD (SEARCH)**  
(Ref. FSM 7151.4)

Plat  
~~Fract or~~ Survey No. 000726 Cor. No. X-21

T 18 S R. 11 E R.D. Bend County Deschutes  
Merid. WM N.F. DNF State OR W/4 S. 36

**CORNER DIAGRAM**



**DESCRIBE CORNER MONUMENT FOUND**

12/86 (Walt Miller) - found a 2 1/2" BC per the  
1932 G.L.O. Record

**DESCRIBE BEARING TREES OR OTHER OFFICIAL ACCESSORIES FOUND**

12/86 (Walt Miller) - found no accessories.

**PHOTO IDENTIFICATION DATA**

Photo No. \_\_\_\_\_  
Filed At. \_\_\_\_\_  
Object Ident. \_\_\_\_\_  
Ident. By \_\_\_\_\_

*Signature*

**PLANE COORDINATE POSITION DATA**

State \_\_\_\_\_ Zone \_\_\_\_\_  
X \_\_\_\_\_  
Y \_\_\_\_\_  
Estab. By \_\_\_\_\_

*Agency*

Signature  
W. Miller

Title  
ALS

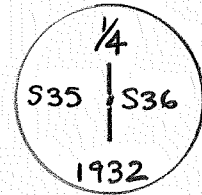
Division  
CS

Headquarters  
SO

Date  
12/86 7100-52-(3/68)

CORNER RECORD (PERPETUATION)

MONUMENT: DESCRIBE NEW MONUMENT SET, OR WORK DONE TO PRESERVE EXISTING MONUMENT



9

ACCESSORIES: DESCRIBE NEW BT'S WITNESS OBJECTS ETC. ESTABLISHED, OR WORK DONE TO PRESERVE EXISTING EVIDENCE

10

Work Done By \_\_\_\_\_ Title \_\_\_\_\_ Date \_\_\_\_\_ State Registration No. or Agency \_\_\_\_\_

Certified Cor. Record Prepared? Yes No Filed At: \_\_\_\_\_ Date \_\_\_\_\_

11

REMARKS

12

Index File No.

2173

T.

185

R.

11 E

M.

Tract or Surv. No.

000726

Cor.

X-21

13

Index  
File No. 0175 CORNER RECORD (SEARCH) Contract or  
(Ref. FSM 7151.4) Survey No. \_\_\_\_\_ Cor. No. Z-01  
T 18 S. R. 11 E. R.D. BEND County DESCHUTES NW Cor. of  
Merid. WILLAMETTE N.F. DESCHUTES State OREGON Section 6

SEE: Z-25 T. 18 S., R. 10 E., W.M.

SF/NF BY R. OMAN 10/82



USDA-FOREST SERVICE

Index File No. 0775

CORNER RECORD (SEARCH)

(Ref. FSM 7.151.4)

Tract or

Survey No.

Cor. No. Z-07

T. 18 S. R. 11 E.

R.D. BEND

County DESCHUTES

S/Q COR. of SEC. 32

Merid. WILLAMETTE

N.F. DESCHUTES

State OREGON

N/Q COR. of SEC. 5

CORNER DIAGRAM PER LEGEND

32



DESCRIBE CORNER MONUMENT FOUND

NONE

DESCRIBE BEARING TREES OR OTHER OFFICIAL ACCESSORIES FOUND

40" PINE STUMP, SAWN, BURNT & ROTTING  
w/ BT BLAZE.

PHOTO IDENTIFICATION DATA

Photo No. \_\_\_\_\_

Filed At \_\_\_\_\_

Object Ident. \_\_\_\_\_

Ident. By \_\_\_\_\_

Signature \_\_\_\_\_

DESCRIBE CORNER LOCATION RELATIVE TO NEAR-BY FEATURES, ALSO HOW TO REACH CORNER

± 0.4 MILE ALONG RD. 1818 WEST OF RD. 1808  
TO JEEP TRAIL LEADING SOUTHERLY ± 0.3 MILE.

Corner Legend:

Searched for/Not Found

Evidence Found/Accept.

Permanent Monument

Signature R. OMAN

Title

PLS

Division

50

Headquarters

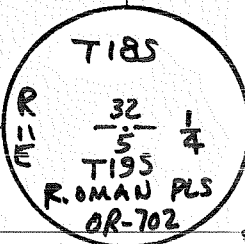
Date

4/19

D-7160-52 (3/79)

CORNER RECORD (PERPETUATION)

MONUMENT SET/PLACED



MONUMENT. DESCRIBE NEW MONUMENT SET, OR WORK DONE TO PRESERVE EXISTING MONUMENT  
SET 2 1/2" X 32" BRASS-CAPPED STEEL PIPE RISING 1",  
± 30 FT. WEST OF A DIRT ROAD.

ACCESSORIES DESCRIBE NEW BT'S WITNESS OBJECTS ETC. ESTABLISHED, OR WORK DONE TO PRESERVE EXISTING EVIDENCE  
AN 8" P. PINE S22°W 15<sup>90</sup> FT. TO 60d NAIL IN WEST BASE, B/S "T195 S5 BT"  
a. 7" P. PINE N38°E 67<sup>31</sup> FT. TO 60d NAIL IN NW BASE, B/S "T185 S32 BT"

Work Done By R. OMAN Title PLS Date 4/79 State Registration No. OR-702  
or Agency  
PLAT PREPARED OR  
Certified Cor. Record Prepared?  Yes No Filed At DESCHUTES CO. SURVEYOR'S OFFICE Date

REMARKS

Index File No. 0775 T. 18 S., R. 11 E., W.M. Tract or Surv. No. Cor. 2-07

USDA-FOREST SERVICE

Index File No. 0975

CORNER RECORD (SEARCH)

(Ref. FSM 7.151.4)

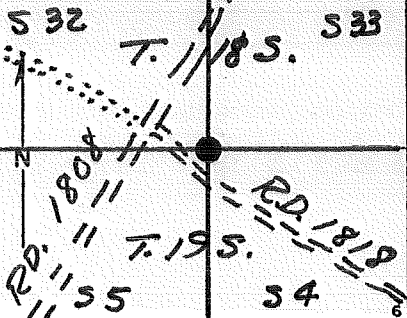
Tract or Survey No.

Cor. No. 2-09

T. 18 S. R. 11 E. R.D. BEND County DESCHUTES SE COR. of SEC. 32

Merid. WILLAMETTE N.F. DESCHUTES State OREGON NW COR. of SEC. 4

CORNER DIAGRAM PER LEGEND



DESCRIBE CORNER MONUMENT FOUND

ORIGINAL STONE WITH 4 GROOVES ON ONE EDGE.

DESCRIBE BEARING TREES OR OTHER OFFICIAL ACCESSORIES FOUND

NONE MADE

PHOTO IDENTIFICATION DATA

Photo No. \_\_\_\_\_

Filed At. \_\_\_\_\_

Object Ident. \_\_\_\_\_

Ident. By \_\_\_\_\_

Signature

Corner Legend:

Searched for/Not Found

Evidence Found/Accept.

Permanent Monument

DESCRIBE CORNER LOCATION RELATIVE TO NEAR-BY FEATURES, ALSO HOW TO REACH CORNER

ABOUT 250' ON A BRG. of S 70° E FROM JUNCTION of ROADS 1808 & 1818

Signature R. E. OMAN

Title PLS

Division

S.O.

Headquarters

Date 4/79 D-7100-52 (3/79)



CORNER RECORD (PERPETUATION)

MONUMENT DESCRIBE NEW MONUMENT SET, OR WORK DONE TO PRESERVE EXISTING MONUMENT  
SET 2 1/2" X 32" BRASS-CAPPED STEEL PIPE RISING 3";  
PLACED ORIGINAL STONE IN HOLE ALONGSIDE PIPE.

MONUMENT STAMPED

T 185  
32 | 33  
5 | 4  
T 195  
R. OMAN PLS  
OR-702

ACCESSORIES DESCRIBE NEW BT'S WITNESS OBJECTS ETC. ESTABLISHED, OR WORK DONE TO PRESERVE EXISTING EVIDENCE

4" P. PINE N45°W 18<sup>3</sup> FT. B/S T 185 S 32 BT  
5" P. PINE N47°E 63 FT. " T 185 S 33 BT  
8" P. PINE S17°E 17<sup>3</sup> FT. " T 195 S 4 BT  
7" P. PINE S50°N 43° FT. " T 195 S 5 BT

Work Done By R. E. OMAN Title PLS Date 30 MAR. 79 State Registration No. OR-702  
or Agency  
PLAT PREPARED OR  
Certified Cor Record Prepared?  Yes No Filed At: DESCHUTES Co. SURVEYOR'S OFFICE Date

REMARKS

USDA-FOREST SERVICE

Index File No. 1375

CORNER RECORD (SEARCH)

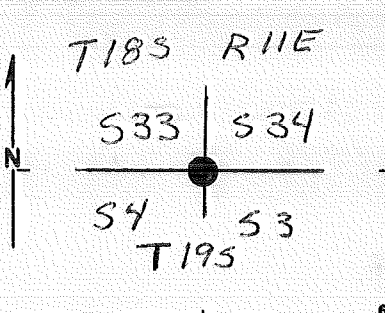
(Ref. FSM 7151.4)

Tract or Survey No. \_\_\_\_\_ Cor. No. Z-13

T 18 S. R. 11 E. R.D. Ft. Rock County Deschutes

Merid. WILLAMETTE N.F. DESCHUTES State OREGON

CORNER DIAGRAM



DESCRIBE CORNER MONUMENT FOUND

BC → (OVER)

DESCRIBE BEARING TREES OR OTHER OFFICIAL ACCESSORIES FOUND

PHOTO IDENTIFICATION DATA

Photo No. \_\_\_\_\_  
Filed At. \_\_\_\_\_  
Object Ident. \_\_\_\_\_  
Ident. By \_\_\_\_\_  
*Signature*

DESCRIBE CORNER LOCATION RELATIVE TO NEAR-BY FEATURES, ALSO HOW TO REACH CORNER

PLANE COORDINATE POSITION DATA

State \_\_\_\_\_ Zone \_\_\_\_\_  
X \_\_\_\_\_  
Y \_\_\_\_\_  
Estab. By \_\_\_\_\_  
*Agency*

Signature \_\_\_\_\_ Title \_\_\_\_\_ Division \_\_\_\_\_ Headquarters \_\_\_\_\_ Date \_\_\_\_\_

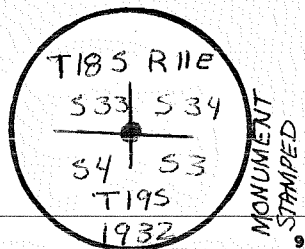
D-7100-52 (10/70)

See Certificate Book CORNER RECORD (PERPETUATION)

MONUMENT: DESCRIBE NEW MONUMENT SET, OR WORK DONE TO PRESERVE EXISTING MONUMENT

Set an Iron Post (3 ft. long, 2" dia) 28" in the ground  
With Brass Cap

Raised a Mound of Stone, 2 ft Base, 1 1/2 ft. High  
West of Post



ACCESSORIES: DESCRIBE NEW BT'S WITNESS OBJECTS ETC. ESTABLISHED, OR WORK DONE TO PRESERVE EXISTING EVIDENCE

Old BT's An uprooted Pine, 30" dia., Bears  $S 75^{\circ} 45' E$ , 64 Lks dist.  
Marks still visible on underside

A Pine Stump, 16" dia., Bears  $S 33^{\circ} 45' W$ , 100 Lks dist. (Lower end of the old  
Blaze still visible)

New BT's  
A Pine, 8" dia, Bears  $N 36^{\circ} E$ , 14 Lks. dist. MKd. T185 R11E 534 BT  
A Pine, 30" dia, " "  $S 46^{\circ} 30' E$ , 179 Lks dist. MKd. T195 R11E 53 BT  
A Pine, 24" dia, " "  $S 75^{\circ} 30' W$ , 137 Lks dist. MKd. T195 R11E 54 BT

Work Done By Geo. F. Rigby Title U.S. Cadastral Engineer Date 6/32 State Registration No. or Agency \_\_\_\_\_

Certified Cor. Record Prepared? Yes  No  Filed At: \_\_\_\_\_ Date \_\_\_\_\_

REMARKS

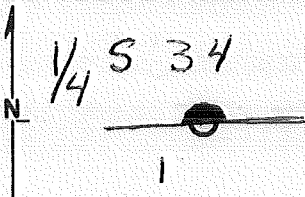
Index  
File No. 1575

**CORNER RECORD (SEARCH)**  
(Ref. FSM 7151.4)

Tract or Survey No. \_\_\_\_\_ Cor. No. Z-15

T 18 S. R. 11 E. R.D. Ft. Rock County Deschutes 1/4 Cor. for  
Merid. WILLAMETTE N.F. DESCHUTES State OREGON Sec 34 ONLY

CORNER DIAGRAM



DESCRIBE CORNER MONUMENT FOUND

*BC → OVER*

DESCRIBE BEARING TREES OR OTHER OFFICIAL ACCESSORIES FOUND

PHOTO IDENTIFICATION DATA

Photo No. \_\_\_\_\_  
Filed At \_\_\_\_\_  
Object Ident. \_\_\_\_\_  
Ident. By \_\_\_\_\_  
*Signature*

DESCRIBE CORNER LOCATION RELATIVE TO NEAR-BY FEATURES, ALSO HOW TO REACH CORNER

PLANE COORDINATE POSITION DATA

State \_\_\_\_\_ Zone \_\_\_\_\_  
X \_\_\_\_\_  
Y \_\_\_\_\_  
Estab. By \_\_\_\_\_  
*Agency*

Signature \_\_\_\_\_ Title \_\_\_\_\_ Division \_\_\_\_\_ Headquarters \_\_\_\_\_ Date \_\_\_\_\_ D-7100-52 (10/78)

2

3

4


5

From Certificate Book

CORNER RECORD (PERPETUATION)

MONUMENT: DESCRIBE NEW MONUMENT SET, OR WORK DONE TO PRESERVE EXISTING MONUMENT

Set an Iron Post, (3 ft. long, 1" dia) 28" in the Lava  
with Brass Cap



ACCESSORIES: DESCRIBE NEW ST'S WITNESS OBJECTS ETC. ESTABLISHED, OR WORK DONE TO PRESERVE EXISTING EVIDENCE

Raised a mound of Stone 8 ft. Base, 4 ft. High N. of Post

Work Done By Geo. F. Rigby Title U.S. Cadastral Engineer Date 6/32 State Registration No. or Agency \_\_\_\_\_ 10

Certified Cor. Record Prepared? Yes  No  Filed At: \_\_\_\_\_ Date \_\_\_\_\_ 11

REMARKS

Index File No. 1575 T. 18 S., R. 11 E., W.M. Tract or Surv. No. \_\_\_\_\_ Cor. Z-15 12 13

USDA-FOREST SERVICE

Index

File No. 1775

CORNER RECORD (SEARCH)

(Ref. FSM 7151.4)

Tract or Survey No. \_\_\_\_\_

Cor. No. Z-17

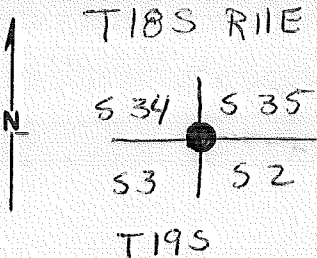
T 18 S. R. 11 E.

R.D. Ft Rock County Deschutes

Merid. WILLAMETTE

N.F. DESCHUTES State OREGON

CORNER DIAGRAM



DESCRIBE CORNER MONUMENT FOUND

BC → OVER

DESCRIBE BEARING TREES OR OTHER OFFICIAL ACCESSORIES FOUND

PHOTO IDENTIFICATION DATA

Photo No. \_\_\_\_\_

Filed At. \_\_\_\_\_

Object Ident. \_\_\_\_\_

Ident. By \_\_\_\_\_

*Signature*

DESCRIBE CORNER LOCATION RELATIVE TO NEAR-BY FEATURES, ALSO HOW TO REACH CORNER

PLANE COORDINATE POSITION DATA

State \_\_\_\_\_ Zone \_\_\_\_\_

X \_\_\_\_\_

Y \_\_\_\_\_

Estab. By \_\_\_\_\_

*Agency*

Signature \_\_\_\_\_

Title \_\_\_\_\_

Division \_\_\_\_\_

Headquarters \_\_\_\_\_

Date \_\_\_\_\_

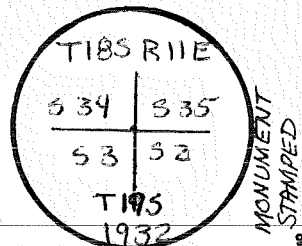
D-7100-52 (10/70)

From Certificate Book

CORNER RECORD (PERPETUATION)

MONUMENT: DESCRIBE NEW MONUMENT SET, OR WORK DONE TO PRESERVE EXISTING MONUMENT

Set an Iron Post, (3 ft. long, 2" dia.) 28" in the Lava  
with Brass Cap



ACCESSORIES: DESCRIBE NEW ST's WITNESS OBJECTS ETC. ESTABLISHED, OR WORK DONE TO PRESERVE EXISTING EVIDENCE

Raised a Mound of Stone 8 ft. Base, 4 ft. High West of Post.

Work Done By Geo. F. Rigby Title U.S. Cadastral Engineer Date 6/32 State Registration No. \_\_\_\_\_ or Agency \_\_\_\_\_

Certified Cor. Record Prepared? Yes  No  Filed At: \_\_\_\_\_ Date \_\_\_\_\_

REMARKS

Index File No. 1775 T. 18 S., R. 11 E., W. M.

Tract or Surv. No. \_\_\_\_\_

Cor. 2-17

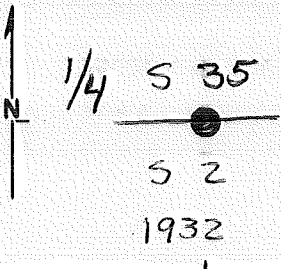
Index  
File No. 1975

CORNER RECORD (SEARCH)  
(Ref. FSM 7151.4)

Tract or  
Survey No. \_\_\_\_\_  
Cor.  
No. Z-19

T 18 S. R. 11 E. R.D. Ft. Rock County Deschutes  
Merid. WILLAMETTE N.F. DESCHUTES State OREGON

CORNER DIAGRAM



DESCRIBE CORNER MONUMENT FOUND

BC → OVER

DESCRIBE BEARING TREES OR OTHER OFFICIAL ACCESSORIES FOUND

PHOTO IDENTIFICATION DATA

Photo No. \_\_\_\_\_  
Filed At. \_\_\_\_\_  
Object Ident. \_\_\_\_\_  
Ident. By \_\_\_\_\_  
*Signature*

DESCRIBE CORNER LOCATION RELATIVE TO NEAR-BY FEATURES, ALSO HOW TO REACH CORNER

PLANE COORDINATE POSITION DATA

State \_\_\_\_\_ Zone \_\_\_\_\_  
X \_\_\_\_\_  
Y \_\_\_\_\_  
Estab. By \_\_\_\_\_  
*Agency*

Signature \_\_\_\_\_ Title \_\_\_\_\_ Division \_\_\_\_\_ Headquarters \_\_\_\_\_ Date \_\_\_\_\_



Index

File No.

1975

T 18 S. R. 11 E.

R.D. Ft. Rock

N. F. DESCHUTES

State OREGON

CORNER RECORD (SEARCH)

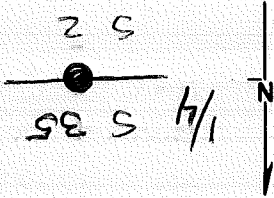
(Ref. FSM 7151.4)

Tract or Survey No. Deschutes

Cor. No. 2-19

CORNER DIAGRAM

DESCRIBE CORNER MONUMENT FOUND



DESCRIBE BEARING TREES OR OTHER OFFICIAL ACCESSORIES FOUND

BC → OVER

PHOTO IDENTIFICATION DATA

Photo No.

Filed At.

Object Ident.

Ident. By

Signature

7

PLANE COORDINATE POSITION DATA

State

Zone

X

Y

Estab. By

Agency

8

Signature

Title

Division

Headquarters

Date

D-7100-52 (10/70)

4

3

2

1

5

From Certificate Book  
CORNER RECORD (PERPETUATION)

MONUMENT: DESCRIBE NEW MONUMENT SET, OR WORK DONE TO PRESERVE EXISTING MONUMENT

Set an Iron Post, (3ft long, 1in dia.) 28" in the lava  
with Brass Cap

MONUMENT  
STAMPED

1/4 535  
52  
1932

ACCESSORIES DESCRIBE NEW STY WITNESS OBJECTS ETC. ESTABLISHED, OR WORK DONE TO PRESERVE EXISTING EVIDENCE

Raise a mound of stone 6ft. Base 4ft. High, West of Post.

10 Work Done By Geo. F. Ripby Title U.S. Industrial Engineer Date 6/32 State Registration No. \_\_\_\_\_ or Agency \_\_\_\_\_  
11 Certified Cor Record Prepared? Yes \_\_\_\_\_ No \_\_\_\_\_ Filed At: \_\_\_\_\_ Date \_\_\_\_\_ REMARKS \_\_\_\_\_

Index File No. 1975 T. 18 S. R. 11 E. W.M. Tract or Surv. No. \_\_\_\_\_  
12 Cor. 2-19 13

USDA-FOREST SERVICE

Index

File No. 2175

CORNER RECORD (SEARCH)

(Ref. FSM 7151.4)

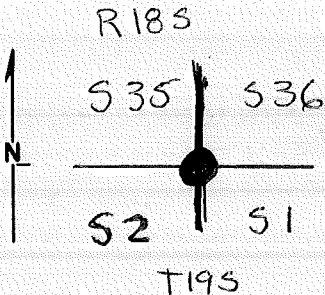
Tract or Survey No. \_\_\_\_\_

Cgr. No. Z-21

T 18 S. R. 11 E. R.D. Ft. Rock County Deschutes

Merid. WILLAMETTE N.F. DESCHUTES State OREGON

CORNER DIAGRAM



DESCRIBE CORNER MONUMENT FOUND

*BC - (over)*

DESCRIBE BEARING TREES OR OTHER OFFICIAL ACCESSORIES FOUND

PHOTO IDENTIFICATION DATA

Photo No. \_\_\_\_\_

Filed At. \_\_\_\_\_

Object Ident. \_\_\_\_\_

Ident. By \_\_\_\_\_

*Signature*

PLANE COORDINATE POSITION DATA

State \_\_\_\_\_ Zone \_\_\_\_\_

X \_\_\_\_\_

Y \_\_\_\_\_

Estab. By \_\_\_\_\_

*Agency*

Signature \_\_\_\_\_

Title \_\_\_\_\_

Division \_\_\_\_\_

Headquarters \_\_\_\_\_

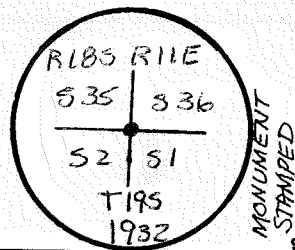
Date \_\_\_\_\_

D-7100-52 (10/78)

See Certificate Book CORNER RECORD (PERPETUATION)

MONUMENT: DESCRIBE NEW MONUMENT SET, OR WORK DONE TO PRESERVE EXISTING MONUMENT

Set an Iron post (3 ft. long, 2" dia.) 28" in the ~~ground~~ Lava.  
with BC



ACCESSORIES DESCRIBE NEW BT'S WITNESS OBJECTS ETC. ESTABLISHED, OR WORK DONE TO PRESERVE EXISTING EVIDENCE

A Pine, 10" dia, Bears N 36° 45' E, 162 Lks dist Marked T185 R11E 5 36 BT

Raise a mound of Stone 6 ft. Base, 4 ft. High West of Post.

Work Done By Geo. F. Rigby Title U.S. Cadastral Engineer Date 6/32 State Registration No. or Agency \_\_\_\_\_ 10

Certified Cor. Record Prepared? Yes  No  Filed At: \_\_\_\_\_ Date \_\_\_\_\_ 11

REMARKS

Index File No. 2175 T. 18 S., R. 11 E., W.M.

Tract or Surv. No.

Cor. Z-21 13

USDA-FOREST SERVICE

Index

File No. 2375

CORNER RECORD (SEARCH)

(Ref. FSM 7151.4)

Tract or Survey No. \_\_\_\_\_

Cor. No. Z-23

T 185 R. 11E

R.D. Ft. Rock

County Deschutes

3/4 Cor. Sec. 36

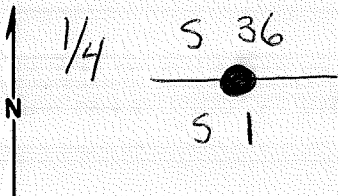
Merid. Willamette

N.F. Deschutes

State OREGON

N/4 Cor. Sec. 1

CORNER DIAGRAM



DESCRIBE CORNER MONUMENT FOUND

2 1/2" B-C SP I 18' N. of FENCE

2

DESCRIBE BEARING TREES OR OTHER OFFICIAL ACCESSORIES FOUND

3

DESCRIBE CORNER LOCATION RELATIVE TO NEAR-BY FEATURES, ALSO HOW TO REACH CORNER

4

PHOTO IDENTIFICATION DATA

Photo No. \_\_\_\_\_

Filed At. \_\_\_\_\_

Object Ident. \_\_\_\_\_

Ident. By \_\_\_\_\_

*Signature*

7

PLANE COORDINATE POSITION DATA

State \_\_\_\_\_ Zone \_\_\_\_\_

X \_\_\_\_\_

Y \_\_\_\_\_

Estab. By \_\_\_\_\_

*Agency*

8

Signature

DAN BUTTS

Title

P.C.

Division

PVT. + CENTURY WEST ENG.

Headquarters

Date

3/78

7100-52 (3/68)

5

From Corner Certificate Book

T

CORNER RECORD (PERPETUATION)

MONUMENT: DESCRIBE NEW MONUMENT SET, OR WORK DONE TO PRESERVE EXISTING MONUMENT

Set Iron post (3ft long, 1in. dia), 28 ins in the ground  
with Brass Cap With BC marked

1/4 536  
—  
51  
1932

ACCESSORIES: DESCRIBE NEW BT'S WITNESS OBJECTS ETC. ESTABLISHED, OR WORK DONE TO PRESERVE EXISTING EVIDENCE

A Pine, 8" dia; Bears N 70° E, 153 Lhs dist. Marked 1/4 536 BT

A Pine, 15" dia; Bears S 42° 30' E, 168 Lhs dist. " " 1/4 51 BT

2 RPs by Century West Eng'g (3/78):

BRASS WASHER IN BLAZE of 10" PP BRG. N 49° E 64 53 FT.

" " " " " 14" PP " S 21° N 31 87 FT.

Work Done By Geo. F. Rigby Title U.S. Cadastral Date 6/32 State Registration No. or Agency \_\_\_\_\_  
*Engineer*

Certified Cor. Record Prepared? Yes No Filed At: \_\_\_\_\_ Date \_\_\_\_\_

REMARKS

Index File No. 2375 T. 18 S. R. 11 E. M.

Tract or Surv. No.

Cor. Z-23 13

U.S. G.P.O. 1977-725-576/586

#2575

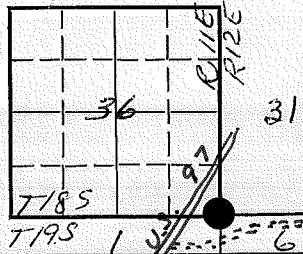
LAND CORNER RECORD

(Rectangular)

Z-25 5680-2

1. T185 R11E No. 2-25 Cor. Sec. Mer. Will State Oregon N. F. Deschutes Dist. Fort Rock

2. Corner Status



7. Photo Identification

Photo No. \_\_\_\_\_  
Ident. By: \_\_\_\_\_

8. Plane Coordinate Position Data

State \_\_\_\_\_ Zone \_\_\_\_\_  
X \_\_\_\_\_  
Y \_\_\_\_\_  
Estab. By \_\_\_\_\_  
Field Book No. \_\_\_\_\_  
Where Filed \_\_\_\_\_

9. Evaluation

Authentic   
Needs Verif.  Monument yes  
Re-estab.  Survey  
Land Status Private

3. Original Description Vol. \_\_\_\_\_ Page \_\_\_\_\_ Where Recorded \_\_\_\_\_

4. Description of Corners:  
  
COR. LIES ± 515 FT. N. of DIRT ROAD LEADING FROM U.S. HWY. 97

5. Investigation Notes: Iron pin with Brass cap marked U.S. General Land Office Survey 191-, Bearing tree 94 ft. from corner on bearing 292°. Scribed 7185 - R11E - Sec. 36, Tree 12" P.P. Bearing tree 88 ft from corner on bearing 235°. Scribing grown over.

3/78 CWGC: FD. 20" PP (ORIG.) in SEC. 1  
FD. 3 1/2" BC on 2 1/2" PIPE RSG. 10"

8/82 R.E.O.: FD. BCSP WITH 11" X 8" STONE RSG. 7" AND FIRMLY BEDDED ON EAST SIDE OF PIPE, MKD. WITH 6 NOTCHES ON S. & W. EDGES & + ON S. TOP

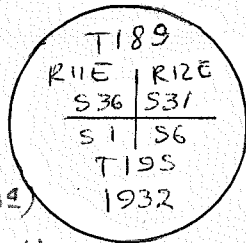
ORIG. B.T.S: S36: 18" SAWN P.P. STUMP RSG. 30"; SCR. VIS.: SR11E S36 BT  
S31: 24" SAWN P.P. STUMP RSG. 8-10"; BOTTOM OF "T" SECTION 3" DEEP INTO S. BASE  
S.6: 24" PANN P.P. STUMP RSG. 12"; "T" SECTION 3 1/2" DEEP INTO W. BASE  
S.1: 24" P.P.; SCR. VIS. BUT ILLEGIBLE

6. Signed Tiller R. OMAN Title PLS Date 6-14-60 8/82

PERPETUATION RECORD

10. Monument:

SET 3" X 36" BCSP RSG ~~8~~"  
10"



11. Accessories

12" PINE BRS N07°45'E 187 LKS MKD T18S R12E S31 BT(1234)

15" PINE BRS S74°45'E 491 LKS MKD T19S R12E S6 BT(3244)

15" PINE BRS S57°15'W 138 LKS MKD T19S R11E S1 BT(914)

14" PINE BRS N67°30'W 145 LKS MKD T18S R11E S36 BT(953)

Field Book \_\_\_\_\_ Page \_\_\_\_\_

12. Set By \_\_\_\_\_ Title \_\_\_\_\_

License \_\_\_\_\_ Agency GHO Date 1932

13. Recorded By \_\_\_\_\_ Volume \_\_\_\_\_ Page \_\_\_\_\_

(Agency)

(Date) (City) (County) (State)

14. Remarks: 4 RPs Added by Century West (3/78)

Nail in Blaze 18" P Pine brs. N28°W 90<sup>00</sup> ft.

" " " 14" P Pine brs. N52°E 47<sup>87</sup> ft

" " " 14" P. Pine brs. S30°E 61<sup>33</sup> ft

" " " 10" P. Pine brs. S42°W 90<sup>21</sup> ft

} 8/82 FD. ALL RPs